



INFORMATION AND ITS ROLE IN HUNTER-GATHERER BANDS

EDITED BY
ROBERT WHALLON, WILLIAM A. LOVIS,
AND ROBERT K. HITCHCOCK

IDEAS, DEBATES AND PERSPECTIVES 5

THE COTSEN INSTITUTE OF ARCHAEOLOGY PRESS is the publishing unit of the Cotsen Institute of Archaeology at UCLA. The Cotsen Institute is a premier research organization dedicated to the creation, dissemination, and conservation of archaeological knowledge and heritage. It is home to both the Interdepartmental Archaeology Graduate Program and the UCLA/ Getty Master's Program in the Conservation of Archaeological and Ethnographic Materials. The Cotsen Institute provides a forum for innovative faculty research, graduate education, and public programs at UCLA in an effort to positively impact the academic, local and global communities. Established in 1973, the Cotsen Institute is at the forefront of archaeological research, education, conservation and publication and is an active contributor to interdisciplinary research at UCLA.

The Cotsen Institute Press specializes in producing high-quality academic volumes in several different series, including *Monographs*, *World Heritage and Monuments*, *Cotsen Advanced Seminars*, and *Ideas, Debates and Perspectives*. The Press is committed to making the fruits of archaeological research accessible to professionals, scholars, students, and the general public. We are able to do this through the generosity of Lloyd E. Cotsen, longtime Institute volunteer and benefactor, who has provided an endowment that allows us to subsidize our publishing program and produce superb volumes at an affordable price. Publishing in nine different series, our award-winning archaeological publications receive critical acclaim in both the academic and popular communities.

THE COTSEN INSTITUTE OF ARCHAEOLOGY AT UCLA

Charles Stanish, Director

Gregory Areshian, Assistant Director

Eric Gardner, Publications Coordinator

EDITORIAL BOARD OF THE COTSEN INSTITUTE OF ARCHAEOLOGY:

Jeanne Arnold, Christopher B. Donnan, Shauna K. Mecartea, John Papadopoulos, James Sackett, and Charles Stanish, Willeke Wendrich

EDITORIAL ADVISORY BOARD OF THE COTSEN INSTITUTE OF ARCHAEOLOGY:

Chapurukha Kusimba, Joyce Marcus, Colin Renfrew, and John Yellen

This book is set in Janson Text

Edited and produced by Leyba Associates, Santa Fe, New Mexico

Cover design by Carol Leyba. Index by Robert and Cynthia Swanson

Library of Congress Cataloging-in-Publication Data

Information and its role in hunter-gatherer bands / edited by Robert Whallon, William A. Lovis, Robert K. Hitchcock.

p. cm.— (Ideas, debates and perspectives ; v.5)

Includes index.

ISBN 978-1-931745-63-5 (trade cloth : alk. paper) —

ISBN 978-1-931745-64-2 (trade paper : alk. paper)

1. Hunting and gathering societies. 2. Hunting and gathering societies—Information resources. 3. Social networks. 4. Memory—Social aspects. I. Whallon, Robert. II. Lovis, William A. III. Hitchcock, Robert K. IV. Title. V. Series.

GN388.I53 2011

306.3'64—dc22

2010051109

© 2011 Regents of the University of California

All rights reserved. Printed in the U.S.A.

4 MODELING HUNTER-GATHERER INFORMATION NETWORKS: AN ARCHAEOLOGICAL CASE STUDY FROM THE KURIL ISLANDS

BEN FITZHUGH, S. COLBY PHILLIPS, AND
ERIK GJESFJELD

ABSTRACT

This chapter develops a model to frame differences in the degree and intensity of hunter-gatherer information networking as strategic responses to differing degrees of environmental variability and interaction costs. With this model, we argue that hunter-gatherer bands (i.e., more or less egalitarian, small-scale, and mostly wild-food-producing groups) should be more connected at local, intergroup, regional, and supraregional scales when the costs of networking are low and environmental productivity and predictability are also low (probability of local failure is high). At the other extreme, high-cost landscapes with high predictability and reasonable productivity should lead to greater insularity, but with punctuated failures due to rare and unpredictable environmental perturbations. High-cost, low-predictability/low-productivity landscapes should necessitate higher levels of investment in networking, through the generation of specialized traders, subsidized to serve the essential function of connecting groups. And low-cost, high-predictability/high-productivity landscapes should generate networks that are less focused on linking groups for mutual benefit and are instead more political and competitive due to the reduction in interdependence between communities despite the inevitability of social contacts. This model is then applied to an initial study of ceramic and lithic artifacts from the Kuril Islands of the northwest Pacific, where intersettlement distances and ecological productivity and predictability vary across the geographical scale of the island chain.

INTRODUCTION

It is well known that small-scale hunter-gatherer societies use several strategies to buffer resource unpredictability, among other goals. The information-based strategies documented seek to increase information about alternate resource patches and their productivity and to preserve information about rare but particularly severe resource failures and possible strategies for their mitigation (e.g., Minc 1986; Wiessner 1982). In this paper, we advance a model that simultaneously takes account of differences in the imperative for information sharing at different scales of space and time and factors in the limits and costs of maintaining such information exchange strategies (see also Whallon, Chapter 1, this volume). This model shares similarities with Whallon's (2006) recent "non-utilitarian" model of hunter-gatherer information exchange, while focusing more on mechanisms of transmission and geographical variability.

Our goal is to better predict variability in the structure of hunter-gatherer information networks as a result of adaptation to environments of differing degrees of marginality and levels of constraints on information sharing. Using initial data from archaeological research being conducted in the Kuril Islands of the North Pacific Ocean, we highlight several predictions that can be drawn from this model. This model provides a framework for understanding the evolution of important aspects of hunter-gatherer interaction patterns as well as changes in vulnerability and resilience to socio-ecological variation.

Definitions and Assumptions

We define information here as

a coherent symbolic code of relevance to some topic of interest or concern that can be recorded, supplemented, preserved, transmitted, retrieved, enacted, or even forgotten.

This definition has an advantage over others (e.g., knowledge, instruction, data) in that it can apply to a wide range of domains (individual learning, social transmission, signaling, genetics) that we might wish to compare when generalizing about evolutionary processes. It emphasizes the dynamic and contextual nature of information.

In the context of information exchange, it is important to recognize the strategic context of social transmission. In exchange networks, information

can be shared or denied. It can be reliably transmitted or falsified, and recipients need to evaluate their degree of trust in information sources. Recognizing the political context of information transmission is important if we want to understand the mechanisms structuring information networks.

We assume that all people monitor environmental variables and that they maintain a degree (but not an infinite degree) of flexibility to adjust their behaviors in locally optimal directions to enhance survival, well-being, reproductive success, and other more proximate goals. We are particularly interested in exploring the limits of adaptive capacity in the context of information acquisition and exchange, which will be most identifiable in marginal environments, where failure is more likely than elsewhere. Once we understand how people succeed and fail at the limits of viability, we can explore how evolutionary histories change the boundaries of marginality, making once marginal environments more viable and, in some cases, rendering less marginal environments less viable.

Information Acquisition Strategies of Hunter-Gatherer Bands

Hunter-gatherers have used a number of different strategies to mitigate environmental unpredictability. These strategies (e.g., mobility, sharing, trade) are usually understood in relation to costs and benefits associated with acquiring resources in spatio-temporally heterogeneous environments. Information flow about changing socio-environmental conditions is critical to thriving in such contexts, and anthropologists have discussed a number of strategies used by hunter-gatherer bands to facilitate this flow (Gamble 1993, 1998; Minc 1986; Wiessner 1982). Among others, these strategies include oral traditions, fluid group composition, occasional social aggregation, widespread exchange friendships, and journeying (Figure 4.1). Here, we explore these and other potential mechanisms of information acquisition and preservation as they fit into broader geographical and temporal variability.

Information exchange is embedded within and can be facilitated by social gatherings, ranging from small opportunistic meetings between two or more individuals or family groups to large megaband aggregations brought together for planned ceremonies, trade fairs, and the harvest of temporarily concentrated resources (Whallon, Chapter 1, this volume). Regardless of the scale, periodicity, or regularity of these social gatherings, the result is an expanded pool of *potential* information about the broader state of the environment and available mates and trading partners.

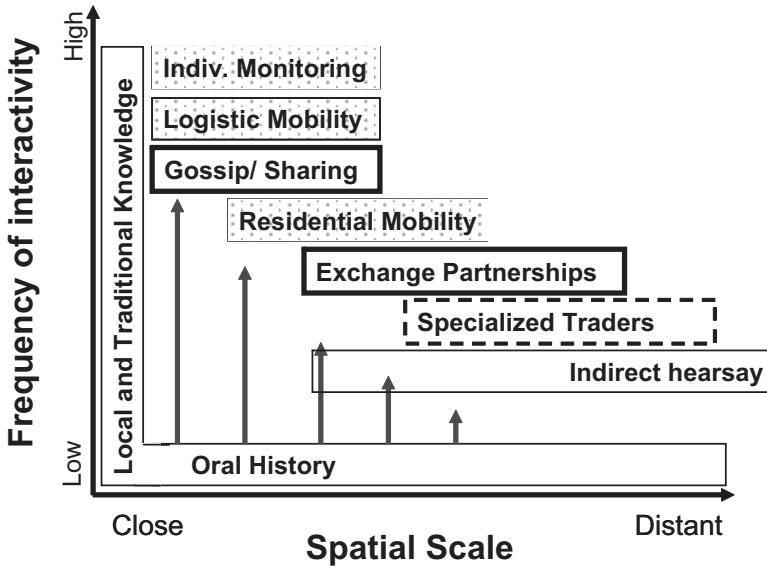


Figure 4.1. Adaptive strategies used by hunter-gatherer bands to maintain information for mitigating environmental unpredictability. The horizontal axis represents the distance over which the strategy is considered effective. The vertical axis reflects the relative rate at which the information is refreshed.

Polly Wiessner’s (1982) discussion of the *bxaro* trading partnerships among the !Kung has become the standard model for small-scale hunter-gatherer information sharing beyond the microband. In the *bxaro* model, exchange partnerships serve as a pretext and social interaction as a mechanism for the sharing of environmental information. This model is particularly attractive archaeologically because the information-sharing networks are highly materialized through the exchange of artifacts.

These strategies of information acquisition emphasize the opportunity for sharing of information across different *spatial scales*. Other mechanisms have been proposed for the storage of information about environmental variability *through time and space*, such as the development and transmission of local and traditional knowledge.

Local and Traditional Knowledge as Information Storage

Local and traditional knowledge (LTK) refers here to information that is accumulated, stored, and transmitted through “micro-media” methods (story-

telling/oral history and non-mass-replicated forms of literacy such as pictography, journaling, and letter writing, in literate societies). LTK can encode information about past social and environmental states, cycles, and interventions. LTK is a two-dimensional (time and place) form of information storage against which new information is balanced and to which new information is added. *Traditional knowledge* is the accumulation of information observed and shared about such topics as spatio-temporal variations and suitable strategies for exploiting and mitigating variability. Traditional knowledge can develop information about landscapes beyond local experience and store knowledge of historical relationships with neighboring social groups. *Local knowledge* is that part of traditional knowledge that relates individual experiences of local variability to a growing corpus of pooled information held more or less commonly by members of an established group and maintained through a combination of personal experience, instruction, and storytelling. Local knowledge is expected to be the most reliable and accurate form of information, due to its frequent transmission and redundancy with common, everyday experience. LTK forms the bedrock of cultural tradition that grows stronger the longer a group lives in a region and the more variability the population experiences (and survives). *Oral history* is the primary mode of social transmission that preserves LTK, and its fidelity will be based on the population of tradition bearers, the frequency of transmission events, and the consistency of contemporary information relative to the information maintained about past conditions (refreshing information counters loss of fidelity, discussed in terms of the game of “telephone” or “Chinese whispers” by Whallon, Chapter 1, this volume). Colonists to a new environment or survivors of unprecedented environmental and social changes face significant challenges in building relevant knowledge about new or significantly altered ecological settings (Fitzhugh 2004).

Social Network Theory and Relative Vulnerability to Uncertainty

Network theory provides a framework for considering the nature of vulnerability and resilience of information exchange networks (and the people who form them). Assuming comparable capacities of information flow between connected interactors, highly interconnected networks transmit larger amounts of information through multiple pathways, allowing for greater redundancy and high system-resilience to environmental perturbations experienced locally (but see Allenby and Fink 2005 regarding the vulnerability of networks containing a few hubs with higher connectivity). By

contrast, low-density networks with fewer connections have a lower capacity to transmit information and are more vulnerable to similar perturbations, though they are potentially more insulated from nonlocal environmental and social impacts. Networks can vary from higher-density (resilient to local perturbations) to lower-density (vulnerable to local perturbations) structures as a function of geographic variability or changes in underlying characteristics of ecology, demography, technology, economy, and society. This systematic relationship allows us to consider spatial variation and temporal change in efforts to understand the place of information strategies in the adaptations of small-scale societies.

INFORMATION NETWORK MODEL

For the purposes of the model described here, the environmental perturbations that matter to people are assumed to scale together in time and space. That is, unpredictable fluctuations in environmental conditions that are locally scaled are also the most frequent and of lowest amplitude. Less frequent but higher amplitude perturbations are also more likely to be manifest over greater areas; thus, the rarest anomalies are also the ones that will affect the largest area and will be the hardest to mitigate. At some scale of space and amplitude, no adaptive strategy will be appropriate, and catastrophic change can be expected. The important derivative of this relationship is that strategies that enable information flow across larger regions and that deal with increasingly rare and severe perturbations are more costly to maintain.

Individual monitoring of the local environment on a fairly regular basis is relatively inexpensive. It can be accomplished more or less incidentally in the course of daily activities. Observations are made of local surroundings, weather, vegetation, animal behaviors, and the skills and moods of colleagues. Social transmission diffuses information about the physical and social environment, reinforcing and qualifying individual observations. Direct observation and social transmission at the local scale are ongoing, allowing for frequent updating and redundancy in information flow (building up local knowledge). These modes of information acquisition are effective for monitoring rapidly changing characteristics of the environment at relatively close spatial and temporal scales. Redundancy allows for an increase in reliability of information and greater confidence in decisions based on that information. Redundancy also encourages honesty in social transmission, since dishonesty is easily disclosed and punished. We call the resulting net-

work a *local* or *inter-band information network* (Figure 4.2). Local network structures provide high connectivity with low opportunity costs.

As geographic distance increases between areas of regular interaction and movement, the frequency and redundancy of information flow deteriorate. Greater degrees of logistical and residential mobility can increase the geographic area under direct observation, though with a modest decrease in the intensity of more local-scale monitoring. In foraging societies where group membership is often relatively fluid, the more socially mobile *individuals* are able to access information over a greater range than others, presumably also facilitating greater social information transfer across multiple residential groups or bands.

Multi-band social aggregations for feasts, parties, and trade fairs provide a mechanism for *supra-band* information sharing among individuals in different minimal bands. These aggregations occur most commonly in the course of other activities where patterns of movement intersect or where large resource windfalls draw bands together (e.g., Legros 1985; Lucier and VanStone 1995). Benefits of aggregation, in addition to updating information about neighboring territories, include the maintenance of reproductive networks. The information that is shared between bands should be more selective than that shared within bands, and we can expect a greater degree of effort placed in establishing and maintaining trust.

Overlapping and expanding the scale of aggregations, *bxaro*-like “friendships” are a special kind of supra-band relationship in which individuals (or families) invest significant energetic and material resources in maintaining information and mutual support networks beyond the band level (see Supra-band networks in Figure 4.2). Compared with wholesale aggregation, these egocentric friendship relationships allow for greater fidelity of information transmission between partners. Multiple ties to partners in different bands increase the diversity of information available, while multiple partners in the same band or close area increase the redundancy of information on particular regions. At greater distances, partnerships become increasingly costly to maintain, requiring more significant tokens to show good faith and trustworthiness. As a result, the costs of exchange partnerships can be measured in the material goods that have to be acquired or produced to fuel the exchange, as well as in the effort involved in traveling to visit with partners (e.g., a function of distance and terrain difficulty). These are real constraints on the number of partners any individual can maintain while they are also obligated to sustain themselves and their families on a daily basis.

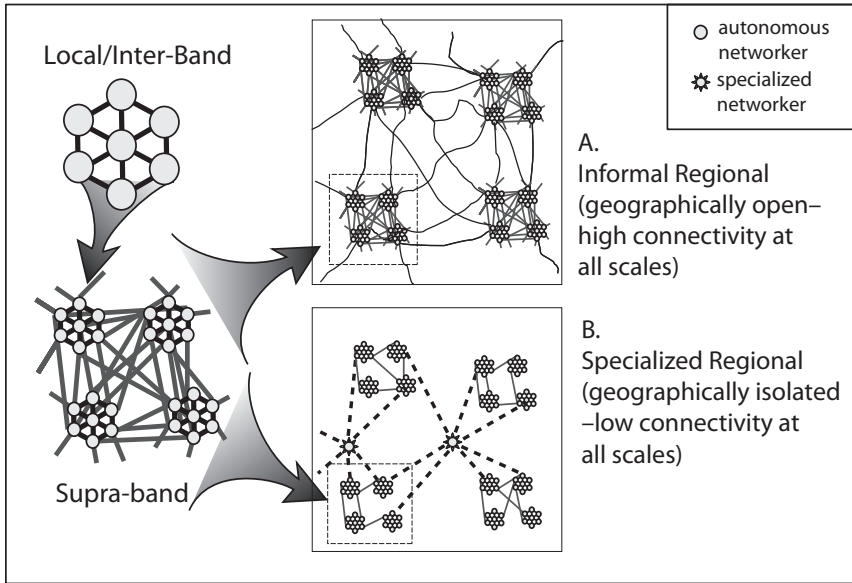


Figure 4.2. Organization of information networks operating at different spatial scales (local/inter-band network; supra-band network, and regional network) and in different extremes of network connectedness: (A) Highly connected, “informal regional” networks should be found on open landscapes with few constraints to interaction across space, in which multiple channels of information flow occur from local to supra-regional scales; (B) minimally connected “specialized regional” network should be found where significant constraints prevent easy interaction over space, in which connections are severely limited and tenuous beyond local scales. In these diagrams, clusters of circles (autonomous networkers) represent co-residential groups or “minimal bands.”

Compared with local networks, supra-band information exchange networks (aggregations and exchange partnerships) are moderately connecting and have reduced content volume and reduced redundancy. Individual opportunity costs are relatively high, and fidelity of the information transmitted is reduced due to lower redundancy. Trust is expensive, leading people to invest in more costly signals of friendship. Likewise, as transaction costs increase with distance and reduced redundancy, the average number of dyadic partnerships declines, further limiting flow of effective information networks over distance. As a result of these characteristics, supra-band networks will be most effective in providing information about lower-frequency environmental variability with relatively gradual onset. Knowing which friends to turn to in an environmental catastrophe depends on know-

ing where conditions have deteriorated and where they are still favorable, as well as which “friends” are most likely to be “friends in need.”

At scales beyond local and supra-band networks, some individuals can establish and maintain networks of information flow with relatively low connectivity, leading to lower volume and lower redundancy in information (see Regional networks in Figure 4.2:A, B). The costs of maintaining these far-flung networks can be reduced for the networker through direct subsidies provided by the groups that they visit or by permission of those groups to forage in their territories. The Australian Aboriginal traditions of “walk-about,” for example, give some individuals an opportunity to directly observe and become familiar with landscapes and populations beyond the annual rounds and territorial rights of families, bands, and macro-bands (Berndt and Berndt 1999). Returning pilgrims bring with them a fresh store of information about the state of the broader world to share with their families and neighbors. The rate at which this information is refreshed is influenced partially by environmental and demographic circumstances closer to home (local food scarcity, numbers of individuals in appropriate age grades, family dependency on local labor inputs, etc.).

Moving desirable goods from one group to another serves as a particularly attractive proximate justification for acceptance and logistical support during travel away from home and in some conditions can justify the emergence of more or less *specialized traders* who devote disproportionate time and effort to maintaining networks between relatively isolated communities. The networks connected by such traders are good for maintaining information flow about low frequency and large amplitude variations. Examples of specialized traders—albeit better known from more complex societies than is the focus here—can be seen, for instance, in Mesoamerica with the Aztec *pochteca* traders (Charlton et al. 1991; Kristan-Graham 1993). We might expect to see a gradation between walkabout-style travelers (*informal regional networks*) and specialized traders (*specialized regional networks*) based on the capital investments required to travel, with walkabouts and pilgrimages more common across relatively interconnected social landscapes and where provisioning is not too capital intensive. By contrast, specialized traders might be supported more commonly where social landscapes are punctuated by difficult terrain, where travel is risky and requires specialized technology and specialized knowledge, and where provisioning is costly.

We recognize that nonlocal information is often acquired in any group through networks of communication embedded with multiple nodes or transmission events, such as trade and gossip networks. This *indirect hearsay*

form of information flow permeates social life and is the primary mechanism through which individuals come to understand the larger world and its changing state. Resulting from the linkage of multiple networks of information flow (e.g., partners of partners of partners), indirect hearsay has the greatest geographical reach of all, but the lowest fidelity over distance. Indirect or down-the-line information exchange is vulnerable to increasingly biased transmission at its joints—those places in network structure where fewer independent pathways exist to carry redundant information—for exactly the same reasons that the game of telephone leads to information distortion (Whallon, Chapter 1, this volume).

Temporal and Spatial Dimensions of Variability

The foregoing discussion focuses on social and spatial scales of information acquisition and transmission. To more fully explore the importance of information strategies to people in small-scale societies, we also need to consider the temporal scale of environmental variation and how different information strategies might serve to minimize people's exposure to hardship at different scales.

Temporal variability has a generally predictable relationship to spatial variability, such that larger amplitude fluctuations tend to have the largest "footprint," requiring more extensive information networks to mitigate negative fluctuations (Figure 4.3). Local information networks and direct observation are most effective for dealing with relatively common, low amplitude shifts in resource productivity, diversity, and distribution, as these networks allow for the most frequent updating of information and the greatest flow of information about local conditions and options. Supra-band-scale networks, such as *bxaro* partnerships, are less effective for dealing with high frequency variability, both because of the reduced frequency of interaction and the higher cost of network maintenance. These networks would instead help to distribute information about inter-annual to decadal-scale variability that might require temporary adjustments or even reorganization of populations into new groups at the regional scale. Such adjustments could extend to somewhat broader scales (though often with increased intergroup conflict) by means of information collected through walkabouts and indirect hearsay over greater distances (facilitated by specialized traders and/or down-the-line social transmission). In rare cases when perturbations are strong but highly localized, mobility and broader networks should provide suitable mitigation strategies, assuming available options for relocation.

The ability to anticipate and deal effectively with high-amplitude centennial or longer-scale fluctuations is limited to strategies for preserving information about ancient experiences preserved in traditional knowledge (Minc 1986). People are most vulnerable to the longest-scale, highest-amplitude fluctuations, for which prior experience (if any) is distant in time and for which relevant information has been transmitted through the greatest number of transmitters (leading to greater opportunity for erosion of accurate content). Millennial-scale variability, such as the large-scale climate change currently affecting the Earth, approaches or exceeds the capacity of most (if not all) existing cultural information strategies to predict and mitigate effectively. Extreme hardship, as well as unprecedented opportunity, large-scale migration, social displacement or demographic expansion, colonization of new regions, and local extinctions are all expected outcomes of environmental fluctuations at these longest time scales.

It follows that, all else being equal, vulnerability to environmental fluctuations decreases the longer a group remains in a region and accumulates local

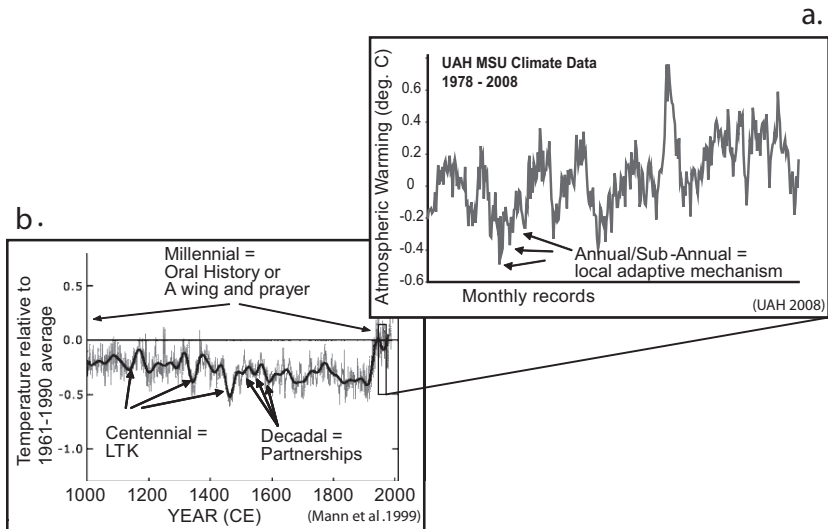


Figure 4.3. Environmental variability at different time scales, showing the inverse relationship between frequency and amplitude and the information networks most effective for different scales of temporal variability. (a) Monthly global temperature anomalies in the Lower Troposphere from 1978 to 2008 (data from UAH 2008) used as example of short-term environmental variability; (b) Mann et al.'s (1999) Northern Hemisphere multi-proxy paleo-temperature reconstruction (“hockey stick” model) for example of longer-term (decadal to millennial scale) environmental change.

and traditional knowledge about the variability affecting them at various spatial and temporal scales. With increased residence time, resiliency should expand from local to more regional scales and from shorter to longer cycles of variability through the accumulation of information.

Geography influences the ease with which different information networks can be implemented. Following basic principles of network theory, information networks should be most resilient (providing the greatest information by which people can adapt to environmental change) where the greatest connectivity is maintained, at all levels from local to supra-regional scales (Allenby and Fink 2005). Figure 4.2:A (informal regional network) shows a resilient social information network with maximum adaptive depth (cf. Slobodkin and Rapoport 1974). In this case, people interact frequently and with minimal constraint locally and regionally, with information of supra-regional conditions flowing into and through the network by means of relatively frequent trade interactions, walkabouts, and indirect transmission. This network structure would be supported by a relatively continuous social landscape, with few physical or social barriers to interaction and short, effective distances between interactors. Figure 4.2:B (specialized regional network) illustrates a vulnerable social landscape in which interaction is costly at all scales due to low population densities, and where interactions involve high opportunity costs. Following the predictions sketched in Figure 4.4, people on such a precarious landscape should put the greatest value in maintaining information networks, despite the greater costs involved in doing so, up to the point at which such connections are no longer sustainable.

PREDICTIONS

The relationships outlined in the model allow us to consider the ways that changing social, geographic, and environmental conditions should influence the nature and degree of investment hunter-gatherers place in information network strategies. Figure 4.4 identifies the kinds of information strategies expected to develop under different combinations of environmental predictability and the costliness of maintaining networks at different scales.

Political Networks

In situations of high environmental predictability (low uncertainty and variability assuming sufficient average productivity) and low interaction cost, we

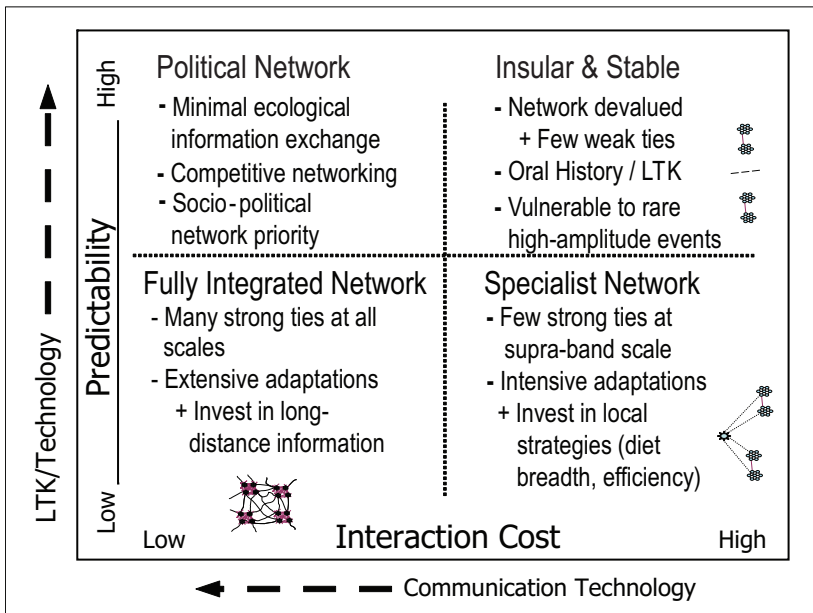


Figure 4.4. Information networks expected for different combinations of environmental predictability and costs of information network maintenance. As a simplification, this scheme ignores the third dimension of productivity and assumes that in all cases productivity on average is sufficient to support whatever population density resides on that landscape.

expect information networks to be externally focused on sociopolitical over environmental content. In these cases, because of the predictable nature of the environment, people should focus their information networking investments/interests in developing social and political relationships, either competing for opportunities to improve their situation relative to others, or attempting to limit their interactions as a defense mechanism against opportunistic advantage takers.

Fully Integrated Networks

Where environmental predictability is low but interaction costs are also relatively low (and average productivity is sufficient), we expect egocentric networks with many strong ties to emerge. Because of the relatively low cost of interactions relative to the value of information, people would invest in a diverse range of local and regional networks, maximizing their access to information at

all scales and creating a network structure of high interconnectivity and resilience. In other words, a set of nested networks at different spatial scales is produced, with many strong ties up to the supra-band level and informal regional integration (walkabouts, etc.).

Specialist Networks

By contrast, a more vulnerable situation occurs where interaction costs are high but environmental predictability is low (and productivity on average is sufficient). In these cases, fewer people can afford to invest in diverse information strategies, and the network should become increasingly specialized, with smaller numbers of interactors maintaining fewer strong ties. Others would invest more heavily in more intensive local strategies (such as expanding diet breadth, improving technological efficiency, etc.) to mitigate unpredictability. The resulting network structure would be one of low connectivity and high vulnerability. We would expect this kind of network to be more prone to failure, compared with an informal regional network, especially early in the period following initial colonization or after a major social or environmental change.

Through time and under circumstances of relative social and environmental stability, we expect a successful population to increase their local knowledge and ability to mitigate variability locally, allowing them to become less dependent on extensive networks, but perhaps rendering them more vulnerable to rare perturbations (Fitzhugh and Kennett 2010). Increased technological effectiveness can both reduce the costs of communication (e.g., by improving the safety or facility of engaging in communication networks) and increase the predictability of environmental outcomes (e.g., through development of mass harvesting and storage technologies, or better mechanisms for tracking or securing resources). Technological developments, however, also often lead to unintended consequences, such as altered system parameters (prey populations, human population densities, etc.) and dynamics, in ways that render accumulated knowledge less relevant to future variability.

Insular and Stable Networks

Where there is high environmental predictability and sufficient local productivity to support settlement but also high interaction costs in connecting settlements, we expect networks to be minimal and adaptations to be internally fo-

cused. Under these circumstances, investment in the high cost of interacting with and maintaining information networks is less warranted, given the predictable nature of the local environment. On the other hand, while this kind of insularity may be economically efficient, given short- and medium-term environmental variability, it would make communities more vulnerable to unprecedented or very infrequent negative environmental fluctuations. Communities maintaining this kind of network structure might generate archaeological signatures characterized by long periods of stability and independent cultural developments, punctuated by catastrophic loss or abandonment.

THE KURIL ISLANDS

The Kuril Islands in the northwest Pacific Ocean provide an interesting case for exploring the adaptive imperative for information sharing at different places and points in time throughout the island chain. The Kuril archipelago (Figure 4.5) is an active volcanic island arc spanning the Okhotsk Sea–Pacific Ocean boundary from Hokkaido to southern Kamchatka. The Kuril Islands comprise 160 Quaternary terrestrial and 89 submarine volcanoes, with 32 of the volcanoes known to have erupted in the past 300 years (Ishizuka 2001). Tephra layers present throughout the islands indicate that prehistoric volcanic activity was a regular occurrence.

The Kurils become more geographically isolated toward the center of the island chain, and vary in size from 5 km² to 3,200 km², with the northernmost and southernmost islands generally much larger than those in the central region. For the purposes of this paper, we divide the Kurils into three geographical zones: southern (Kunashir, Iturup, and Urup), central (Chirpoi to Matua), and northern (Shiashkotan to Shumshu). In spite of their mid-latitude location, the Kuril Islands experience subpolar conditions in winter due to strong northwesterly winds (Leonov 1990). Sea ice covers up to one-third of the Sea of Okhotsk by the end of the winter season and typically reaches the southern Kuril Islands from the west. With partial ice-free ocean upwind, heavy snow is common from November to March. Summers are characterized by dense fog and mild southerly winds (Rostov et al. 2001).

Marine and anadromous fish, marine mammals, and birds are common throughout the Kuril Islands. Sea otter (*Enhydra lutris*), northern fur seal (*Callorhinus ursinus*), and sea lion (*Eumetopias jubatus*) frequent the shores and bays of the islands. As of the mid-twentieth century, few land mammals were present in the Kurils, with most concentrated on the larger islands close to Hokkaido and Kamchatka (Hacker 1951). Recent biogeographic

surveys of the Kuril Islands have found that southern-source land mammals and freshwater fish extend north only to Iturup, while freshwater fish and mollusks from the north have made it south only to Paramushir, rendering the majority of islands in the center of the island chain relatively impoverished in these taxa and lowest in overall species richness (Pietsch et al. 2003).

Today the marine food webs in this region are supported by Arctic Ocean nutrients carried into the region from the Bering Sea by the cold Oyashio current. These nutrient-rich waters are supplemented by dissolved iron from the Amur River outflow into the western Sea of Okhotsk. These ingredients converge especially off the southern Kurils and northeast Hokkaido and lead to high primary productivity in the spring, following the melting of Okhotsk sea ice (Chiba et al. 2008; Heileman and Belkin 2008; Kasai et al. 2009; Mustapha et al. 2009; Qiu 2001). Farther north up the Kurils, the primary productivity is today much more limited than in the southern islands, and we can expect this relative pattern to have persisted in the past, despite possible fluctuations in the overall productivity of the system, tied to changes in the

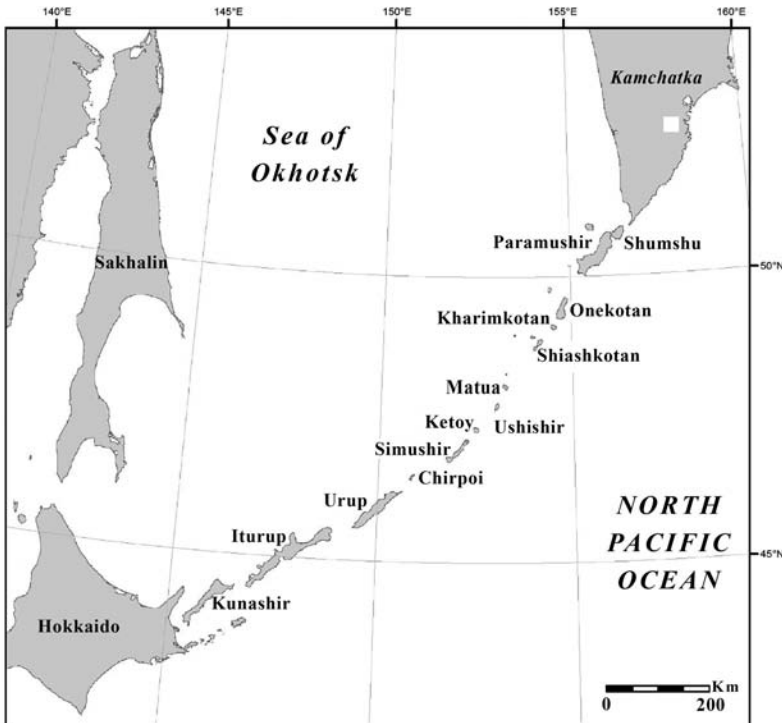


Figure 4.5. Map of the Kuril Islands.

North Pacific low pressure system and the corresponding strength of the Oyashio current. Only upon reaching the eastern and western coasts of Kamchatka do we again see predictable hotspots of primary productivity. As a result, the marine ecology of the Kurils can be characterized as having an abundant and diverse southern zone and a relatively deplete central and northern zone. Terrestrially, the south is also the most productive and ecologically diverse, followed by the northern islands of Paramushir and Shumshu, which have small numbers of Kamchatkan fauna.

Model Predictions for the Kuril Islands

In the Kuril Islands, two key variables will affect the vulnerability of a population to specific environmental fluctuations. The first is the inherent productivity and variability of the environment in which people live; the second is the facility through which supra-band and larger-scale networks can be maintained. These variables are largely independent of each other, but both are tied in part to geography, in part to demography, and in part to technology. Given the linear orientation of the Kuril Island chain and the regional differences in ecological diversity that are present, information network strategies should shift dynamically with cycles of island colonization, occupation, and abandonment. In the southern parts of the island chain, settlements would have been able to develop in closer proximity under conditions of greater ecological productivity and diversity, as well as greater availability of suitable settlement locations to support larger population densities. Higher ecological diversity would also have resulted in lower vulnerability to perturbations in any single resource or suite of related resources. Due to the low interaction costs between more closely spaced settlements, these groups would have been externally focused and highly interconnected. However, the more predictable and productive nature of their environment should place an emphasis on networking for sociopolitical purposes, more so than ecological information exchange (= Political Networks).

The Kuril Islands can be classified as an island environment demonstrating subpolar climate variations. The most northern latitudes of the Kuril Islands have lower ecological diversity than the southernmost islands, while also being prone to rare sea-ice incursion from the Okhotsk side of the Kamchatka Peninsula. (The southern islands get pack ice more predictably for a month or so in peak winter, due to the counterclockwise flow of the Sea of Okhotsk.) The low ecological diversity makes the northern Kurils more ecologically unpredictable than the southern islands, but probably less so

than the central islands. The greater unpredictability of resources should encourage network structures that invest in access to longer-distance information in order to mitigate unpredictability. Because Kamchatkan groups would be relatively accessible to northern Kuril residents (travel costs are less than in the central islands), the information network model suggests many strong ties between these areas. Thus, the northern regions are most likely to demonstrate a more integrated set of network relationships at all scales (= Fully Integrated Networks).

The central Kuril Islands present different challenges in colonization and maintenance of information networks. In this region, where ecological diversity is at its lowest and distances between neighboring populations would be the most costly to maintain, we would expect people living in these remote regions to invest more heavily in maintaining a few, but strong, network ties to compensate for their local vulnerability. These ties would be essential early in a colonization phase, before locally sufficient population densities and local knowledge are developed (see Fitzhugh and Kennett 2010). If information networks persist after initial colonization with no reduction in interaction costs, populations may come to depend upon specialists to maintain network relationships. In this case, network specialists link groups that are inwardly focused on adapting to local environmental conditions (= Specialist Networks).

Alternatively, in times of ecological plenty, when the local human population density is low, interaction costs high, and productivity/predictability of resources high, residents of the central Kurils may be able to weather most unpredictable fluctuations without the support of a wide network. This outcome would be expected with an expansion in local knowledge and internally oriented investments in localized adaptations (such as expansion of diet breadth or technological efficiency). The information network model suggests that networks may be devalued in such cases, leading to only a few weak ties with other groups (= Insular/Stable Networks). While optimal in certain circumstances for short- and medium-range perturbations, this strategy would render populations most vulnerable to the very rare, high-amplitude crises that occur beyond the scope of LTK adaptation.

The Kuril Islands: Cultural History

Terrestrial Hunter-Gatherers

The earliest archaeological remains in the Kuril archipelago are found at the sites of Yankito and Kuibyshevo (Iturup Island) and Sernovodskoe (Kunashir

Island) and date to around 7000 B.P. (Samarin and Shubina 2007; Vasilevsky and Shubina 2006; Zaitseva et al. 1993). Archaeological materials from the Sernovodskoe show early relationships between the southern Kurils and Hokkaido, with large, cord-marked ceramics characteristic of the Early and Middle Jomon periods of Japan dating from at least 7000 to 2500 B.P. (Vasilevsky and Shubina 2006). While little is known about the adaptations of these earliest Kuril occupants, we assume that they lived much as their Jomon cousins did in Hokkaido. These early groups lived in small and highly mobile populations subsisting primarily by terrestrial hunting and gathering, which was supplemented by small amounts of fish and shellfish (Imamura 1996; H. Okada 1998; Y. Okada 2003).

Marine Hunter-Gatherers: Epi-Jomon

The inhabitants of Hokkaido shifted from terrestrial foraging to an increased reliance on marine mammal hunting (whale, seal, sea lion) between 5000 and 3000 B.P. (Niimi 1994). The Late Jomon and Epi-Jomon periods are recognized as the first consistent occupation of the Kuril islands (Fitzhugh et al. 2002; Niimi 1994; Yamaura and Ushiro 1999). The Epi-Jomon occupation of the Kurils appears to be one of the first and most expansive settlements of the region, with large numbers of sites extending north of the Bussol Strait (between Urup and Simushir) into the more remote central islands. Yamaura (1998) suggests that increased sea mammal hunting may have been related to cooler climatic conditions and increased populations of sea mammals in the area around Hokkaido and the Kuril Islands. Increased sea mammal populations, along with technological specializations, would have improved the overall return rate of sea mammals and favored population expansion into the central islands.

Marine Hunter-Gatherers: Okhotsk

The Okhotsk culture flourished during a time of significant social and economic change across East Asia (Hudson 2004). The Okhotsk period is usually divided into three distinctive stages (Amano 1979 in Hudson 2004:294). The first stage identifies the initial expansion from south Sakhalin Island into the islands of the Japanese archipelago, including Rishiri, Rebun, and northern Hokkaido. This stage is characterized by a heavy reliance on marine resources as well as breeding of pigs (Yamaura 1998). The second stage is identified as an eastern movement of Okhotsk culture to the northeastern corner of Hokkaido and into the southern Kuril Islands (Hudson 2004:294). During this stage, the Okhotsk culture, similar to its Epi-Jomon predecessor, expanded from the

southern islands through the central islands and to the northernmost Kuril island of Shumshu. The third stage is identified by high population pressure on Hokkaido, leading to the assimilation of the eastern Hokkaido Okhotsk with their Satsumon neighbors and increasing the separation of northern Okhotsk groups from cousins in the Kuril Islands. After 800 B.P., the Okhotsk culture is replaced or assimilated on Hokkaido and, perhaps later, on the Kuril Islands by or into Ainu cultural groups (Yamaura and Ushiro 1999).

Ethnographic Hunter-Gatherers: Ainu

The Ainu presence in the Kuril Islands is first noted in ethnohistorical accounts where distinct Kuril Ainu cultural and linguistic groups are distinguished (Kono and Fitzhugh 1999). The Kuril Ainu are said to have lived throughout the island chain in relatively large pit-house villages as well as smaller seasonal camps (Fitzhugh 1999). Kikuchi (1999) suggests that the Ainu movement from Hokkaido into the Kuril Islands would have likely taken place during the fourteenth or fifteenth century A.D.; these tentative dates seem to coincide with radiocarbon dates obtained by the Kuril Biocomplexity Project (Fitzhugh et al. 2008). During the early eighteenth century and into the nineteenth century, the Russian-American Company settled the Kurils with transplanted Alaskan and Siberian sea mammal hunters (Shubin 1994). The Japanese occupation of the Kurils during the twentieth century forcefully displaced a number of Ainu populations, and World War II saw the fortification of the islands by the Japanese and then Soviet military and the complete removal of remaining Kuril Ainu to Hokkaido (Stephan 1974).

Refinements in Culture History: Initial Results of the Kuril Biocomplexity Project (KBP)

KBP teams documented occupations from each of the culture historical phases that are known to have been present in the Kuril Islands. Based on existing radiocarbon dates (Fitzhugh et al. 2002; Zaitseva et al. 1993) and new dates generated by the KBP (Fitzhugh et al. 2008), several dates between 4250 and 2300 B.P. suggest a small but persistent occupation of the southern Kurils during the Middle to Final Jomon periods of Japan. Earlier occupation is suggested by Early and Middle Jomon diagnostic ceramics found at various locations on Kunashir and Iturup (Samarin and Shubina 2007). Numerous radiocarbon dates from the northern and central islands range from 3450 B.P. to 2450 B.P. and suggest persistent activity on these islands for the first time within these dates. Through diagnostic ceramics

found in the central island of Rashua, the earliest colonization of these islands seems to be directly linked to Final or Epi-Jomon cultures from Hokkaido. In the northern islands, we are so far unable to resolve whether the earliest occupation of Shumshu Island occurred from a culture of the Kamchatka Peninsula to the north or from a culture from the Japanese islands to the south.

A surge of occupation of the Kuril Islands begins in the Epi-Jomon period and is represented by a significant increase in the number of radiocarbon dates for this period and the distribution of Epi-Jomon ceramics through much of the island chain. Diagnostic Epi-Jomon ceramics are common in many archaeological sites from Kunashir to Shiashkotan, and Epi-Jomon pottery is tentatively reported from the northern Kuril Islands of Paramushir and Shumshu (V. O. Shubin, personal communication).

The Okhotsk-period occupation of the Kuril Islands is well represented throughout the island chain. Okhotsk-type materials are found as far north as the southern tip of Kamchatka (Dikova 1983), and the Okhotsk-period presence in the Kuril Islands suggests that these people were prepared to adapt to the environmental and ecological variability they would have experienced across the length of the island chain. Based on KBP radiocarbon dates, the end of the Okhotsk period falls around 700 B.P., roughly coeval with the time when Okhotsk populations are replaced by the Ainu on Hokkaido.

Evidence of Ainu-period occupations is relatively scarce throughout the Kuril Islands. Ethnohistoric accounts (Krashennikov 1972) and earlier archaeological research (Baba 1937, 1939; Baba and Oka 1938) documented Ainu settlements across the length of the island chain, while systematic survey over three field seasons of KBP have found very few Ainu sites relative to the earlier periods. While historical accounts suggest significant Ainu occupations, we are evaluating the possibility that Ainu colonization of the central and northern Kurils occurred late in the Ainu period and may have been less substantial and more mobile than earlier occupations (Fitzhugh et al. 2008).

EVALUATING MODEL PREDICTIONS

Ceramic Technology

The Kuril archipelago lies on the periphery of two major prehistoric ceramic producing centers. To the south lay the Jomon cultures of Japan and

to the west, the cultures of the Amur River, both of which exhibit some of the oldest known pottery in the world (Jordan and Zvelebil 2010). The earliest ceramic vessels in the Kuril Islands correspond to the Early Jomon period (7000–5000 B.P.) and are located exclusively in the southern islands nearest to Hokkaido (Vasilevsky and Shubina 2006). The influence of Hokkaido ceramic styles is strongly evident in the Kuril Island ceramic assemblage, with a vast majority of ceramic artifacts from the Kuril Islands stylistically similar to ceramic traditions found on Hokkaido (Epi-Jomon, Okhotsk, and Ainu). The similarity of Kuril pottery to ceramic traditions on Hokkaido suggests spatial and/or temporal relationships between the cultures of the two areas. The main goal of current and future research on ceramic artifacts is to use predictions derived from the information network model to help refine understandings of the spatial and temporal interactions between inhabitants of the Kuril Islands and Hokkaido.

Drawing from the information network model, we expect inhabitants of the Kuril Islands to engage in various adaptive network strategies based on the (technologically mediated) interaction costs associated with geographic location and environmental predictability. Given the variability in interaction costs related to the geography of the Kuril archipelago, the information network model would predict that the manufacture and transmission of ceramic artifacts might differ in various regions based upon the network strategies employed by inhabitants of each region. For example, in regions characterized by significant inter-island distances and low environmental predictability (such as the central Kurils), we expect limited movement of ceramic artifacts outside of the local region, as groups tend to focus on local adaptations with the potential for long-distance ties through a specialized network. Alternatively, in regions characterized by lower interactions costs and moderate levels of environmental predictability (e.g., the northern Kurils), we expect movement of ceramic artifacts across multiple spatial scales (local, supra-local, regional, and long distance) related to the gathering of regional ecological information. Regions with low interaction costs and high environment predictability (most closely approximated here by the southern Kurils) would also demonstrate movement of artifacts across multiple spatial scales; however, the movement is more likely to relate to the flow of social or political information, rather than ecological information, given the high environmental predictability. Therefore, the expectation for ceramic artifacts in the southern Kurils would be the increased movement of ceramic styles associated with forms of social or political information across multiple spatial scales.

The evaluation of predictions derived from the information network model was of central interest in pilot research focusing on the location of manufacture and the transmission of ceramics. Using ICP-MS (inductively coupled plasma-mass spectrometry) methods, 200-mg samples of 58 ceramic vessels were submitted for elemental composition analysis at the Institute of the Earth's Crust, Siberian Branch of the Russian Academy of Sciences, Irkutsk, Russia. Ceramic samples were chosen from various spatial and temporal ranges. The sample was a mixed-age assemblage, with a majority of ceramic samples not identified to a specific cultural period (41) but also including culturally identified samples from the Epi-Jomon (10), Okhotsk (5), Tobintai (1), and Ainu (1) periods. Spatially, the ceramic samples represent all three regional groups, including the southern (27), central (20), and northern (11) islands.

Using a combination of principal component analysis to identify key elements (Nb, Mo, W, Zn) and hierarchical cluster analysis to identify initial cluster groups, eight ceramic source groups were identified. Source group composition appears to be strongly related to the geographic position of sites in the island chain, as six out of eight ceramic source groups have significant affiliation to a particular geographic region. For example, ceramic source groups (CSG) 1, 4, 6, and 7 all have over 90% of sites located in the southern region, whereas CSG-3 has 100% of its sites located in the central region, and CSG-2 has 67% of sites located in the northern region. Two ceramic source groups (unidentified) do not have a significant majority of sites that are characteristic of a specific region (CSG-6: 50% southern; CSG-8: 50% central).

In order to relate ceramic sourcing data to the predictions of the information network model, we attempted to characterize the aggregated regional source groups (southern, central, and northern) by the geographic distance between sites identified in each regional source group (Table 4.1). The identification of distances between ceramic source group sites is an attempt to understand the scale of networks (local band, supra-band, regional, interregional) in each region of the Kuril Islands. Representative distances for each type of network scale were arbitrarily chosen and set at the following: local band (< 40 miles), supra-band (40–100 miles), regional (100–200 miles), interregional (> 200 miles).

The preliminary interpretation of ceramic sourcing data from the Kuril Islands generally fits with the predictions of the information network model. The model suggests that with the habitation of marginal ecological areas characterized by high interaction costs (central islands), network ties

Table 4.1. Distribution of Network Ties between Sites with ICP-MS Analyzed Ceramics

	Southern (14, 25) (CSG-1, 4, 5, 7)	Central (3, 6) (CSG-3)	Northern (5, 9) (CSG-2)	Unidentified (7, 12) (CSG-6, 8)
Local band	29%	100%	20%	21%
Supra-band	10%	0%	0%	6%
Regional	5%	0%	14%	9%
Interregional	48%	0%	66%	65%

NOTE: Sites are grouped by regional source group. The total number of sites represented by each regional source group and the total number of ceramic samples within each group are provided next to the regional source group headings (e.g., 14, 25). Six samples were considered outliers and did not correspond to any source groups.

will tend to focus toward local and supra-band scales, with primary investment in adaptations to local conditions and potential for various long-distance ties to maintain flows of ecological information. Alternatively, areas with more predictable environments and lower interaction costs (larger island size) will tend toward multiple-scale networks, emphasizing either the flow of social and political information or ecological information, depending upon environmental predictability. As identified in Table 4.1, ceramic sourcing data suggests multiple-scale network interactions among sites in the southern and northern regions, with insular ties characterizing sites in the central region (Figure 4.6). Further, qualitative analysis suggests that the southern ceramics were more highly decorated and had a greater diversity of design styles, suggesting more sociopolitical significance. While the current data is not sufficient to highlight specific contexts of colonization, isolation, or political networking, the integration of ceramic sourcing data with lithic data (see below) provides suggestive insights within the context of the information network model, which will be pursued further in future research. The next step in our ceramic studies will focus on increasing the spatial and temporal resolution of regional ceramic source groups, with analyses of larger sample sizes and improvements in the chronological control over ceramic proveniences through radiocarbon dating and directly through luminescence dating.

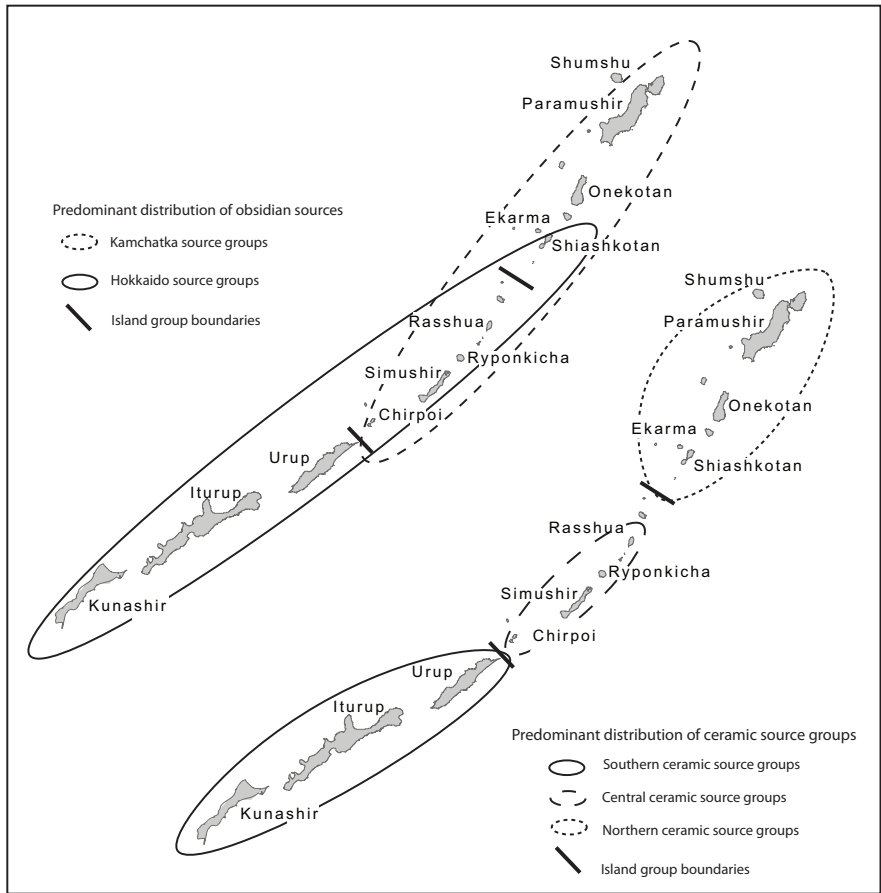


Figure 4.6. Maps of the Kuril Islands showing the general distributions of obsidian from Hokkaido and Kamchatka sources, and zones of shared ceramic geochemical similarity.

Lithic Technology

Lithic artifacts recovered through KBP excavations include a number of tool types (projectile points, knives, scrapers, and drills), but there are currently no culturally diagnostic tool forms or typologies. Lithic raw materials represented among the tools types and tool production debitage include obsidian, basalt, chalcedony, and a variety of different colors of chert (Fitzhugh et al. 2004). Although lithic artifact assemblages from across the Kuril Islands

include tools and flakes made from obsidian, there are no geologic sources of obsidian in the Kuril Islands that are known to have been used prehistorically (Phillips and Speakman 2009). Nonlocal obsidian brought to the central Kuril Islands may initially have come through migration and colonization events as groups moved through the islands in search of marine resources and/or group fission sequences. We tentatively accept the discovery of local ceramic manufacture in different island regions as an indication that the Kurils were occupied more or less year-round, at least in the Epi-Jomon and Okhotsk periods (from which the majority of archaeological deposits were found). If this conclusion holds, then we can treat the long-term presence of nonlocal obsidian in Kuril archaeological sites as material traces of social connections that enabled obsidian trade.

Based on predictions of the model specific to the initial colonizers of the central islands, we would expect to see evidence of ties maintained to parent communities in the form of nonlocal obsidian from whichever source area people were migrating (Hokkaido or Kamchatka) in the colonization levels of excavated sites with obsidian artifacts (in the case of the Kurils, based on ceramic typologies, there appear to have been at least three separate colonization events, all from Hokkaido). An information network tied to maintaining access to long-distance, nonlocal obsidian could be classified as a specialist network, though obsidian itself may simply be an index of the degree of interactions occurring over space, in which obsidian was one of many materials circulated, along with information. As groups developed wider-ranging, more regional network connections, the diversity of different obsidian sources in obsidian assemblages should increase as people gain access to obsidian from additional sources from beyond the distal end of the island chain (in Kamchatka, in this case). The information network may transition to either the fully integrated or political network, based on the predictability of other ecological resources and the population density in those areas that are most interconnected (the ends of the islands).

Source provenance analysis of nearly 1,000 obsidian artifacts from Kuril lithic assemblages has demonstrated that obsidian from volcanic sources on Hokkaido and Kamchatka were widely used for stone tool production in the Kuril Islands (Phillips and Speakman 2009). The general pattern of obsidian source distribution indicates some geographic correlation between source area and archaeological site locations. In the southern Kurils, obsidian from four Hokkaido source groups is dominant, making up over 95% of the obsidian assemblage. Conversely, obsidian assemblages from central and northern island sites are dominated by Kamchatka obsidian source groups,

which represent 71% of the central island obsidian artifacts and 97% of northern islands obsidian artifacts. In the central islands, three Hokkaido sources make up a combined 25% of the obsidian assemblage, indicating maintenance of connection to Hokkaido (though diminished, when compared with the southern island assemblage). Central island access to Hokkaido sources may have been intermittent and dependent on the ability of central island inhabitants to incur the cost of investing in the maintenance of southern-oriented relationships. However, this minimal connection appears to have been sufficient to keep updated cultural information flowing in from the south, as seen in ceramic decorations.

Given the geographic proximity of the southern and northern Kuril Islands to Hokkaido and Kamchatka obsidian sources, respectively, the extension of obsidian trade or transport networks from local source areas to adjacent islands is not surprising. Lithic assemblages from these areas should show a more even distribution of obsidian relative to other types of lithic raw materials through time. In the southern islands, the greater breadth of lithic resources available and the lower cost of access to Hokkaido obsidian sources are representative of more predictable lithic raw material resources. This is congruent with the overall characterization of the southern islands' greater ecological productivity and diversity, and their ability to support higher population densities, which would be indicative of a more politically oriented information network. In the higher latitude, subarctic northern islands, less environmental predictability and productivity and apparently lower population densities would mean a continued focus on integrated networks as an adaptive strategy. As groups of people originally from Hokkaido and the southern Kuril Islands persisted in the central islands, they may have found it too costly in terms of time and energy, and too risky in terms of boat navigation, to maintain primary access to Hokkaido obsidian sources across the Bussol Strait, the widest strait between islands in the Kuril chain and a recognized biogeographic barrier between the southern and central islands (Pietsch et al. 2003). Oddly enough, securing access to obsidian sources in Kamchatka, presumably through network exchange, may have provided a more economical and reliable alternative to Hokkaido obsidian, thus fostering social connections to the Kamchatkan mainland. Although networks related to the access and trade of obsidian from sources in Kamchatka are less well known, inhabitants of the central and northern Kurils used Kamchatka obsidian extensively (Figure 4.6). With a growth in population density in the central Kurils, the development of a down-the-line obsidian procurement system from Kamchatka into the central islands

could have facilitated a locally integrated information network composed of many shorter, tighter local ties, and only connected outside of the larger region indirectly via down-the-line relationships.

DISCUSSION

Preliminary findings from ceramic and lithic geochemical analyses, taken together, suggest that geography was important to the kind of social networks created and maintained in the Kuril Islands, irrespective of chronological attribution. (Geographical patterning in ceramics and lithics in terms of deposit ages is a more involved study currently under development.) In the context of an archaeological record most closely affiliated culturally with Hokkaido (Jomon/Epi-Jomon, Okhotsk, and Ainu), the ceramic and lithic sourcing studies indicate strategic responses to degrees of geographical isolation, ecological predictability, and productivity.

As obligate maritime hunter-gatherers, Kuril settlers were primarily dependent on the ecological productivity of the marine ecosystem. While that system is buffered from the most extreme swings of climatic fluctuations by its maritime context, geographical variation in island size and inter-island distance, extent and complexity of near-shore ecozones, and the dynamics of oceanographic currents influenced the needs for and nature of networks to mitigate environmental variability. While the data sets we have explored here are small and our conclusions preliminary, the patterns in the ceramics and obsidian data complement each other.

Collectively, these data indicate that the southern Kuril Islands of Kunashir, Iturup, and Urup were the most closely connected with one another and with Hokkaido in exchange of obsidian and in the manufacture of ceramics. This most closely approaches the low-cost, high-predictability cell in Figure 4.4, though we do not propose that hunter-gatherers living in the southern islands were unaffected by environmental variability. Nevertheless, it is telling that of all the Kuril Islands, only the southernmost have evidence of fortified defensive sites during Okhotsk and Ainu times (Samarin and Shubina 2007), and our finding that ceramics from this region are the most elaborated is also consistent with a more politically oriented social pattern. We suggest that this difference relates to the greater interdependence required of people living in the central and northern islands, a condition predicted based on the lower primary productivity and greater need for inter-island alliances.

The northernmost islands of Paramushir and Shumshu were also fairly well connected to the adjacent mainland, in this case Kamchatka. As already noted, the stronger material connection to the north is seen in obsidian trade despite strong cultural affinities to Hokkaido. Nevertheless, the northern islanders experienced reduced marine productivity and a less dense mainland population with which to trade. Environmental predictability would have been moderate as a result of the lower productivity, though farther north, on the east and west coasts of Kamchatka, marine productivity increases (Sea Around Us Project, n.d.). The obsidian trade with Kamchatka implies a reasonable access to network partners to the north and the facility of moving north onto Kamchatka when times were challenging (or vice versa), which supports expectations of a fully integrated network. Ceramic data further support this view of interaction in the last few centuries before Russian contact, as distinctive Ainu *naiji*, or inner-lugged pottery, was used up the east coast of Kamchatka as far north as Avacha Bay and the modern city of Petropavlovk-Kamchatsky (Dikov 2003). There is no evidence at present of the emergence of political competition in the northern islands, as there is in the south, and we expect that people in the northern Kurils and southern Kamchatka experienced predominantly mutualistic interactions.

Unsurprisingly, the central Kurils are the most insular, making pottery from local sources and obtaining obsidian from both ends of the chain. Interestingly, the vast majority of obsidian in the central islands is of northern origin, suggesting greater facility of exchange with neighbors to the north than to the south. Prior research also suggested that the central islanders utilized more conservative lithic reduction strategies, implying limited access to quality raw materials (Fitzhugh et al. 2004). This implies a significantly increased cost to interaction over distance *in both directions*. Evidence of locally manufactured ceramics in the central islands further supports this relative insularity. The central Kuril islanders seem to have most often operated somewhere between the Specialist and Insular Network modes, maintaining minimal cultural connection to related populations to the south and somewhat more significant economic interactions with people to the north, while doing as much as possible locally to minimize long-distance interaction costs. Occupation of the central Kurils at all must have been largely possible only because of the relatively abundant populations of fur seals, sea lions, and sea birds, especially in summer months. This seasonal abundance, however, is vulnerable to perturbations, and with limited ecological diversity, alternative resources are not readily available. Zooarchaeological evidence from the

small central island of Chirpoi indicates that residents typically exploited the limited range of available taxa (most that would be passed over in a more diverse and productive ecosystem) as compared with taxa from Shumshu and a site in southern Sakhalin (Fitzhugh et al. 2004:107–115). Thus, despite the availability of marine mammals to support maritime hunter-gatherers in the central islands, isolation and the low ecological diversity (and overall low primary productivity) made it necessary for residents to maintain social ties to the outside world in order to have predictable access to food as well as to potential marriage partners.

CONCLUSION

Initial results from the Kuril Biocomplexity Project demonstrate the utility of the information network model for developing testable hypotheses about the nature of information networks across gradients in geographical isolation and environmental productivity and predictability. Kuril ceramic and lithic assemblages represent just two forms of evidence for material network interaction and exchange that can be considered evidence of information network organization. While we have hypothesized that information networks should be dynamic in the face of changing variables of cost and predictability, we have not, in this paper, attempted to evaluate dynamic changes in networks as a result of shifts in environmental conditions (e.g., climate change), developments in the facility of transportation or communication (e.g., technological improvements in boats), or changes in the content volume and quality of local knowledge and similar variables that alter the nature of interdependence among potential network partners.

As our analysis of the Kuril data proceeds, we hope to be able to address issues of chronological change in ceramic and lithic source variation, manufacturing, function, and style in the context of environmental, demographic, and cultural changes that should alter network strategies dynamically throughout the evolution of Kuril occupation history. A critical focus of this expanded effort will be the ways that network strategies changed from colonist to descendant communities and in the run-up to abandonment of part or all of the Kurils at various points in the occupational history of the island chain. The nature and status of information networks in the central Kurils may have allowed people to retreat from the center of the chain in the face of long-term ecological unpredictability or in the aftermath of a large catastrophic event; or perhaps the lack of strong networks was a factor in the potential extinction of local groups that had no safety net in times of loss.

Clearly, information is critical to the long-term sustainability of relatively insular hunter-gatherer populations. The information network model provides a framework for predicting different networking strategies that could have been pursued in response to differing degrees of isolation and environmental predictability. Expansion of this model could put more focus on issues of productivity, reproductive strategy, and other goals of social interaction that no doubt complicate many social networks, even in relatively remote and harsh conditions. The model could be expanded to consider gradations of political-ecological networking, with implications for transitions to less egalitarian societies, as implied by the short discussion of political networks in this paper. Finally, we believe that the application of social network analysis (SNA) tools to archaeological data sets holds great promise in efforts to better understand hunter-gatherer variation in the past.

ACKNOWLEDGMENTS

The Kuril Island research reported in this article was supported the Kuril Biocomplexity Project, an international, interdisciplinary research program funded by the U.S. National Science Foundation (ARC-0508109; B. Fitzhugh, PI). Additional support was provided by the University of Washington, the Hokkaido University Museum, the Historical Museum of Hokkaido, the Sakhalin Regional Museum, and the Far East Branch of the Russian Academy of Sciences. Obsidian sourcing analyses were conducted at the Smithsonian Institution under the guidance and financial support of Jeff Speakman. Ceramic sourcing analyses were conducted at the Institute of the Earth's Crust, Siberian Branch of the Russian Academy of Sciences, with the help of Vladimir Popov and Sergei Rasskagov. We thank Bob Whallon, Bill Lovis, and Robert Hitchcock for encouraging us to pursue this topic in this forum. Ben Fitzhugh is especially grateful to Bob Whallon for his inspirational teaching on the topic of hunter-gatherer adaptive strategies at the University of Michigan in 1990, much of which has influenced the development of the model proposed in this paper. Of course, all errors or misconceptions are the sole responsibility of the authors.

REFERENCES



-
- AFLORA Committee
1988 Introduction to AFLORA: An on-line database for plant utilization information of Africa. *African Study Monographs* 9(1):55–64.
- Agha, A.
2007 *Language and Social Relations*. Cambridge University Press, New York and London.
- Aguilera, N., and P. Grendi
1996 Hallazgo de un chenque Proto-Aónikenk en Juni Aike, Magallanes. *Anales del Instituto de la Patagonia* 24:163–175.
- Ahlbäck, H.
2003 Art: Context and tradition in the Palaeolithic-Mesolithic transition in Northern Europe. In *Mesolithic on the Move*, edited by L. Larsson, H. Kindgren, K. Knutsson, D. Loeffler, and A. Åkerlund, pp. 467–477. Oxbow Books, Oxford.
- Akerman, K.
2009 Interaction between humans and megafauna depicted in Australian rock-art? Project Gallery *Antiquity* 83(322), <http://antiquity.ac.uk/projgall/akerman322/>.
- Akerman, K., and T. Willing
2009 An ancient rock painting of a marsupial lion, *Thylacaleo carnifex*, from the Kimberley region, Western Australia. Project Gallery *Antiquity* 83(319), <http://antiquity.ac.uk/projgall/akerman319/>.
- Alaska Department of Natural Resources (ADNR)
1984 Alaska Coastline 1:250,000. Alaska Department of Natural Resources, Land Records Information Section. ADNR, LRIS, Anchorage, AK.
- Albert, B., and F.-M. Le Tourneau
2007 Ethnogeography and resource use among the Yanomami. *Current Anthropology* 48:584–592.

- Albornoz, A. M., and E. M. Cúneo
 2000 Análisis comparativo de sitios con pictografías en ambientes lacustres boscosos de Patagonia Septentrional. In *Arte en las Rocas. Arte rupestre, menhires y piedras de colores en Argentina*, edited by M. Podestá and M. de Hoyos, pp. 163–174. Sociedad Argentina de Antropología y Asociación Amigos del INAPL, Buenos Aires.
- Allen, J., and C. Gosden (eds.)
 1991 *Report of the Lapita Homeland Project*. Australian National University, Canberra.
- Allen, J., and J. F. O'Connell
 2003 The long and short of it: Archaeological approaches to determining when humans first colonised Australia and New Guinea. *Australian Archaeology* 57:5–19.
- Allenby, B., and J. Fink
 2005 Toward inherently secure and resilient societies. *Science* 309(5737):1034–1036.
- Amano, T.
 1979 Ohôtsuku bunka no tenkai to chi'ikisa. *Hoppô Bunka Kenkyû* 12, pp. 75–92 (Japanese).
- Andersen, S. H.
 1987 Tybring Vig: A submerged Ertebolle settlement in Denmark. In *European Wetlands in Prehistory*, edited by J. M. Coles and A. J. Lawson, pp. 253–281. Clarendon Press, Oxford.
- Antanaitis, I.
 1998 Interpreting the meaning of East Baltic Neolithic symbols. *Cambridge Archaeological Journal* 8:55–68.
- Aporta, C., and E. Higgs
 2005 Satellite culture: Global positioning systems, Inuit wayfinding, and the need for a new account of technology. *Current Anthropology* 46:729–753.
- Applegate, R.
 1980 Ethnosemantics of the dream helper in south-central California. In *American Indian and Indo-European Studies, Papers in Honor of Madison S. Beeler*, edited by M. Langdon and S. Silver, pp. 3–9. Mouton: The Hague.
- Arias, P., A. Armendariz, R. de Balbín, M. A. Fano, J. Fernández-Tresguerres, M. R. González Morales, M. J. Iriarte, R. Ontanón, J. Alcolea, E. Álvarez-Fernández, F. Etxeberria, M. D. Garralda, M. Jackes, and Á. Arrizabalaga
 2009 Burials in the cave: New evidence on mortuary practices during the Mesolithic of Cantabrian Spain. In *Mesolithic Horizons* (Vol. I), edited by S. B. McCartan, R. Schulting, G. Warren, and P. Woodman, pp. 650–656. Oxbow Books, Oxford.
- Aschero, C. A.
 1997 De cómo interactúan emplazamientos, conjuntos y temas. *Actas y memorias del XI Congreso nacional de arqueología Argentina (cuarta parte)*. *Revista del Museo de Historia Natural de San Rafael* XVI (1/4):17–28, Mendoza.
- Aschero, C. A., C. Pérez de Micou, M. Onetto, C. Bellelli, L. Nacuzzi, and A. Fisher
 1983 *Arqueología del Chubut*. El Valle de Piedra Parada. Dirección Provincial de Cultura, Rawson, Chubut.

- Aspillaga, E., and C. Ocampo
1996 Restos óseos humanos de la isla Karukinka (Seno Almirantazgo, Tierra del Fuego). Informe preliminar. *Anales del Instituto de la Patagonia* 24:153–161.
- Australian Government
2009 *Kakadu National Park. Fire Management*. Department of the Environment, Water, Heritage and the Arts. Electronic document, accessed April 30, 2009: <http://www.environment.gov.au/parks/kakadu/management/programs/fire.html>.
- Baba, M. O.
1937 Hunting and fishing implements of the Kuril Islands. *Minzokugaka Kenkyu* 3(2):295–337.
1939 The northern Kurile Islands from the viewpoint of archaeology. Reprinted in *Archaeology and Ethnology of Sakhalin and the Kuriles* (Dr. O. Baba's Collected Papers, Vol. 3), pp. 6–162 (in Japanese). Hokkaido Shuppan Kikaku Senta, Sapporo.
- Baba, M. O., and M. Oka
1938 Archaeological investigations of Shumushu in the Kuril Islands and Tariaka, Sakhalin. *Minzokugaka Kenkyu* 4(3):117–180.
- Bakka, E.
1975 *Geologically Dated Arctic Rock Carvings at Hammer near Steinkjer in Nord-Trøndelag*. Arkeologiske Skrifter fra Historisk Museum vid Universitetet i Bergen 2.
- Balée, W.
1994 *Footprints of the Forest: Ka'apor Ethnobotany—The Historical Ecology of Plant Utilization by an Amazonian People*. Columbia University Press, New York.
2000 Antiquity of traditional ethnobiological knowledge in Amazonia: The Tupí-Guaraní family and time. *Ethnohistory* 47:399–422.
- Balme, J.
1995 30,000 years of fishery in western NSW. *Archaeology in Oceania* 30:1–21.
- Balme, J., and K. Morse
2006 Shell beads and social behaviour in Pleistocene Australia. *Antiquity* 80:9–811.
- Balme, J., I. Davidson, J. McDonald, N. Stern, and P. Veth
2009 Symbolic behaviour and the peopling of the southern arc route to Australia. *Quaternary International* 202:59–68.
- Barberena, R.
2002 *Los límites del mar. Isótopos estables en Patagonia meridional*. Sociedad Argentina de Antropología, Buenos Aires.
2008 *Arqueología y biogeografía humana en Patagonia meridional*. Sociedad Argentina de Antropología, Buenos Aires.
- Barnard, A.
1992 *Hunters and Herders of South Africa: A Comparative Ethnography of the Khoisan Peoples*. Cambridge University Press, Cambridge and New York.
- Barrett, J. C.
1991 Towards an archaeology of ritual. In *Sacred and Profane, Proceedings of a Conference on Archaeology, Ritual and Religion, Oxford, 1989*, edited by P. Garwood, D. Jennings, R. Skeates, and J. Toms, pp. 1–9. Monograph 32. Oxford University Committee for Archaeology, Oxford.

- Barrientos, G., and S. I. Perez
2004 La expansión y dispersión de poblaciones del norte de Patagonia durante el Holoceno tardío: Evidencia arqueológica y modelo explicativo. In *Contra Viento y Marea. Arqueología de Patagonia. V Jornadas de Arqueología de la Patagonia*, edited by M. T. Civalero, P. M. Fernández, and A. G. Guráieb, pp. 179–195. Instituto Nacional de Antropología y Pensamiento Latinoamericano y Sociedad Argentina de Antropología, Buenos Aires.
- Barros, J. M.
1988 La expedición de Narborough a Chile: Nuevos antecedentes. *Anales del Instituto de la Patagonia* 18:35–59.
- Barton, C., G. A. Clark, and A. Cohen
1994 Art as information: Explaining Upper Palaeolithic art in Western Europe. *World Archaeology* 26:185–207.
- Barton, N., A. J. Roberts, and D. A. Roe
1991 *The Late Glacial in North-west Europe*. CBA Research Report 77. Council for British Archaeology, London.
- Bartram, L.
1993 An Ethnoarchaeological Analysis of Kua San (Botswana) Bone Food Refuse. Ph.D. dissertation, University of Wisconsin, Madison.
- Bar-Yosef, O.
2002 The Upper Palaeolithic revolution. *Annual Review of Anthropology* 31(1): 363–393.
- Baudou, E.
1977 Den Förhistoriska fångstkulturen i Västernorrland. *Västernorrlands Förhistoria*: 11–152. Härnösand.
1992 Boplatsen vid Nämforsen. *Arkeologi i Nor* 3:71–82.
1993 Hällristningarna vid Nämforsen—datering och kulturmiljö: Ekonomi och näringsformer i nordisk bronsålder. *Studia Archaeologicae Universitatis Umen-sis* 3:247–261.
- Bean, L. J., and K. Siva Saubel
1972 *Temalpakh: Cabuilla Indian Knowledge and Usage of Plants*. Malki Museum Press, Banning, CA.
- Beer, G.
1997 Travelling the other way. In *Patagonia. Natural History, Prehistory and Ethnography at the Uttermost End of the Earth*, edited by C. McEwan, L. A. Borrero, and A. Prieto, pp. 140–152. British Museum Press, London.
- Beerbohm, J.
1879 *Wanderings in Patagonia or Life among the Ostrich-Hunters*. Chatto and Windus, London.
- Belardi, J. B.
2004 Más vueltas que una greca. In *Contra Viento y Marea. Arqueología de Patagonia. V Jornadas de Arqueología de la Patagonia*, edited by M. T. Civalero, P. M. Fernández, and A. G. Guráieb, pp. 591–603. Instituto Nacional de Antropología y Pensamiento Latinoamericano y Sociedad Argentina de Antropología, Buenos Aires.

- Bell, D.
1993 *Daughters of the Dreaming*. University of Minnesota Press, Minneapolis.
- Bellelli, C., V. Scheinsohn, and M. Podestá
2008 Arqueología de pasos cordilleranos: Un caso de análisis en la Comarca Andina del Paralelo 42° y áreas vecinas durante el Holoceno Tardío. *Boletín del Museo Chileno de Arte Precolombino* 13(2):37–55. Santiago de Chile.
- Bellelli, C., M. Carballedo, P. Fernández, and V. Scheinsohn
2003 El pasado entre las hojas. Nueva información arqueológica del noroeste de la provincia de Chubut, Argentina. *Werken* 4:25–42.
- Bellelli, C., F. Pereyra, P. Fernández, V. Scheinsohn, M. Carballedo, and M. Podestá
2000 Aproximación geoarqueológica del sector sur de la Comarca Andina del Paralelo 42° (Cholila, Chubut). *Cuaternario y Ciencias Ambientales* 1:15–21.
- Bellelli, C., V. Scheinsohn, P. Fernández, F. Pereyra, M. Podestá, and M. Carballedo
2000 Arqueología de la Comarca Andina del Paralelo 42°. Localidad de Cholila. Primeros resultados. In *Desde el país de los gigantes. Perspectivas arqueológicas en Patagonia*, pp. 587–602. Universidad Nacional de la Patagonia Austral, Río Gallegos.
- Bengtsson, L.
2003 Knowledge and interaction in the Stone Age: Raw materials for adzes and axes, their sources and distributional patterns. In *Mesolithic on the Move*, edited by L. Larsson, H. Kindgren, K. Knutsson, D. Loeffler, and A. Åkerlund, pp. 388–394. Oxbow Books, Oxford.
- Bergsvick, K. A.
2009 Caught in the middle: Functional and ideological aspects of Mesolithic shores in Norway. In *Mesolithic Horizons* (Vol. I), edited by S. B. McCartan, R. Schulting, G. Warren, and P. Woodman, pp. 602–609. Oxbow Books, Oxford.
- Bergsvick, K. A., and A. B. Olsen
2003 Traffic in stone adzes in Mesolithic western Norway. In *Mesolithic on the Move*, edited by L. Larsson, H. Kindgren, K. Knutsson, D. Loeffler, and A. Åkerlund, pp. 395–404. Oxbow Books, Oxford.
- Berlin, B.
1992 *Ethnobiological Classification: Principles of Categorization of Plants and Animals in Traditional Societies*. Princeton University Press, Princeton, NJ.
- Berndt, R. M., and C. H. Berndt
1964 *The World of the First Australians*. Ure Smith, Sydney.
1999 *The World of the First Australians: Aboriginal Traditional Life: Past and Present*. Aboriginal Studies Press, Canberra. (Originally published: 1964).
- Bevan, L.
2003 Stag nights and horny men: Antler symbolism and interaction with the animal world during the Mesolithic. In *Peopling the Mesolithic in a Northern Environment*, edited by L. Bevan and J. Moore, pp. 35–44. British Archaeological Reports, International Series 1157. Archaeopress, Oxford.
- Biesele, M.
1978 Sapience and scarce resources: Communication systems of the !Kung and other foragers. *Social Science Information* 17:921–947.

- 1993 *Women Like Meat. The Folklore and Foraging Strategy of the Kalabari Ju/'hoan*. Witwatersrand University Press, Pretoria.
- Biesele, M., and S. Barclay
 2001 Ju/'hoan women's tracking knowledge and its contribution to their husband's hunting success. In *African Hunter-Gatherers: Persisting Cultures and Contemporary Problems*, edited by J. Tanaka, M. Ichikawa and D. Kimura. *African Study Monographs, Supplementary Issue* 26:67–84.
- Binford, L. R.
 1978 *Nunamiut Ethnoarchaeology*. Academic Press, New York.
 1980 Willow smoke and dogs' tails: Hunter-gatherer settlement systems and archaeological site formation. *Journal of Anthropological Archaeology* 1:4–20.
 1982 The archaeology of place. *Journal of Anthropological Archaeology* 1:5–31.
 1983 Long term land use patterns: Some implications for archaeology. In *Lulu Linear Punctated: Essays in Honor of George Irving Quimby*, edited by R. C. Dunnell and D. K. Grayson, pp. 27–54. *Anthropological Papers* 72. Museum of Anthropology, University of Michigan, Ann Arbor.
 2001 *Constructing Frames of Reference: An Analytic Method for Archaeological Theory Building Using Ethnographic and Environmental Data Sets*. University of California Press, Berkeley and London.
 2006 Bands as characteristic of “mobile hunter-gatherers” may exist only in the history of anthropology. In *Archaeology and Ethnoarchaeology of Mobility*, edited by F. Sellet, R. Greaves, and P.-L. Yu, pp. 3–22. University of Florida Press, Gainesville.
- Bird, J.
 1983 Enterratorios paleo-indios con cremación en las cuevas de Pali-Aike y Cerro Sota en Patagonia meridional. *Anales del Instituto de la Patagonia* 14: 55–63.
 1988 *Travels and Archaeology in South Chile*. University of Iowa Press, Iowa City.
- Birdsell, J. B.
 1953 Some environmental and cultural factors influencing the structuring of Australian Aboriginal populations. *American Naturalist* 87:171–207.
 1977 The recalibration of a paradigm for the first peopling of Greater Australia. In *Sunda and Sabul: Prehistoric Studies in Southeast Asia, Melanesia and Australia*, edited by J. Allen, J. Golson, and R. Jones, pp. 113–167. Academic Press, London.
- Bliege Bird, R., and E. A. Smith
 2005 Signaling theory, strategic interaction, and symbolic capital. *Current Anthropology* 46:221–248.
- Bloch, M.
 1977 The past and the present in the present. *Man* 12:278–292.
 1985 From cognition to ideology. In *Power and Knowledge: Anthropological and Sociological Approaches*, edited by R. Fardon, pp. 21–48. Scottish Academic Press, Edinburgh.
- Boas, F.
 1927 [1955] *Primitive Art*. New York.
- Bórmida, M.
 1953–1954 Los antiguos patagones. Estudio de craneología. *Runa* 6:5–96.

- Borrero, L. A.
 1989–1990 Evolución cultural divergente en la Patagonia Austral. *Anales del Instituto de la Patagonia* 19:133–140.
 1994–1995 Arqueología de la Patagonia. *Palimpsesto* 4:9–69.
 1997 The origins of ethnographic subsistence patterns in Fuego-Patagonia. In *Patagonia. Natural History, Prehistory and Ethnography at the Uttermost End of the Earth*, edited by C. McEwan, L. A. Borrero, and A. Prieto, pp. 60–81. British Museum Press, London.
 2001a Cambios, continuidades, discontinuidades: Discusiones sobre arqueología Fuego-Patagónica. In *Historia Argentina prehispánica*, edited by E. A. Berberían and A. Nielsen, pp. 815–838. Editorial Brujas, Córdoba.
 2001b *El poblamiento de la Patagonia. toldos, milodones y volcanes*. Editorial Emecé, Buenos Aires.
- Borrero, L. A., and R. Barberena
 2006 Hunter-gatherer home ranges and marine resources. *Current Anthropology* 47(5):855–867.
- Borrero, L. A., R. Barberena, N. V. Franco, J. Charlin, and R. H. Tykot
 2009 Isotopes and rocks: Geographical organization of Patagonian hunter-gatherers. *International Journal of Osteoarchaeology* 19(2):309–327.
- Bouzek, J.
 1993 The shifts of the amber route. In *Amber in Archaeology. Proceedings of the Second International Conference on Amber in Archaeology, Liblice 1990*, edited by C. W. Beck and J. Bouzek, pp. 141–146. Institute of Archaeology, Prague.
- Bowler, J. M., H. Johnston, J. M. Olley, J. R. Prescott, R. G. Roberts, W. Shawcross, and N. A. Spooner
 2003 New ages for human occupation and climatic change at Lake Mungo, Australia. *Nature* 421:837–840.
- Boyd, R., and P. Richerson
 1985 *Culture and the Evolutionary Process*. University of Chicago Press, Chicago.
- Bradley, R.
 1998 *The Significance of Monuments*. Routledge, London.
 2000 *An Archaeology of Natural Places*. Routledge, London.
- Brandenburgh, R. L.
 1991 An Assessment of Pastoral Impacts on Basarwa Subsistence: An Evolutionary Ecological Analysis in the Kalahari. M.A. thesis, University of Nebraska, Lincoln.
- Brody, H.
 1981 *Maps & Dreams*. Douglas & McIntyre Ltd., Vancouver.
- Brown, C. H.
 1985 Mode of subsistence and folk biological taxonomy. *Current Anthropology* 26:43–62.
- Bruggmann, M., and P. R. Gerber
 1987 *Indians of the Northwest Coast*. Facts on File, Oxford.
- Brumm, A., and M. W. Moore
 2005 Symbolic revolutions and the Australian archaeological record. *Cambridge Archaeological Journal* 15:157–175.

Burov, G. M.

- 1989 Some Mesolithic wooden artefacts from the site of Vis I in the European North East of the U.S.S.R. In *The Mesolithic in Europe*, edited by C. Bonsall, pp. 391–401. John Donald, Edinburgh.

Cahill, L., and J. L. McGaugh

- 1998 Mechanisms of emotional arousal and lasting declarative memory. *Trends in Neurosciences* 21:294–299.

Callaghan, C.

- 1997 Evidence for Yok-Utian. *International Journal of American Linguistics* 63: 18–64.

Campan, P. A., F. Carballo Marina,, and L. M. Manzi

- 2007 Arqueología de Estancia La Carlota (Campo Volcánico Pali Aike, Argentina). *Arqueología de Fuego-Patagonia. Levantando piedras, desenterrando huesos... y develando arcanos*, edited by F. Morello, A. Prieto, M. Martinic, and G. Bahamondes. Ediciones CEQUA, Punta Arenas.

Campbell, A. C.

- 1979 The 1960s drought in Botswana. In *Proceedings of the Symposium on Drought in Botswana*, edited by M. T. Hinchey, pp. 98–109. Botswana Society in collaboration with Clark University Press, Gaborone.

Campbell, A. C., and G. Child

- 1971 The impact of man on the environment of Botswana. *Botswana Notes and Records* 3:91–110.

Campbell, A., M. Main, and R. K. Hitchcock

- 2006 Land, livestock, and labor in rural Botswana: The western Sandveld region of central district as a case study. In *Updating the San: Image and Reality of an African People in the 21st Century*, edited by R. K. Hitchcock, K. Ikeya, M. Bieseles, and R. B. Lee, pp. 183–228. Senri Ethnological Studies 70. National Museum of Ethnology, Osaka, Japan.

Cantor, J., and R. W. Engle

- 1993 Working-memory capacity as long-term memory activation: An individual-differences approach. *Journal of Experimental Psychology: Learning, Memory, and Cognition* 19:1101–1314.

Carballo Marina, F.

- 2007 La cuenca superior del río Santa Cruz: Las poblaciones humanas y el uso del espacio. Tesis de Doctorado, UNLP.

Carballo Marina, F., L. A. Borrero, N. V. Franco, J. B. Belardi, V. D. Horwitz, P. A. Campan, F. M. Martín, A. S. Muñoz, F. Borella, M. F. García, and J. L. Lanata

- 1999 Arqueología de la costa del lago Argentino, río La Leona y pampas altas intermedias. *Praehistoria* 3:13–33.

Carlsson, T.

- 2003 Expressing identities. Contact as a social strategy during the Mesolithic. In *Uniting Sea. Stone Age Societies in the Baltic Sea Region*, edited by C. Samuelsson and N. Ytterberg, pp. 43–50. Department of Archaeology and Ancient History, Uppsala.

- Casamiquela, R. M.
 1973 Alacalufes canoeros occidentales y pueblos marginales o metamórficos. *Relaciones de la Sociedad Argentina de Antropología* 7:125–143.
 1991 Bosquejo de una etnología de la Patagonia austral. *Waxen* 6 (3):41–80.
- Caviglia, S. E., and M. J. Figuerero Torres
 1976 Material faunístico de la cueva “Las Buitreras”. *Relaciones de la Sociedad Argentina de Antropología* 10:315–319.
- Chaloupka, G.
 1984 *From Palaeoart to Casual Paintings*. Monograph Series 1. Northern Territory Museum of Arts and Sciences, Darwin.
 1993 *Journey in Time. The World’s Longest Continuing Art Tradition. The 50,000-Year Story of the Australian Aboriginal Rock Art of Arnhem Land*. Reed, Sydney.
- Chapman, A.
 1986 *Los Selk’nam. La vida de los Onas*. Emecé, Buenos Aires.
- Charlin, J.
 2007 Explorando la intensidad de uso de las materias primas líticas en Pali Aike (Prov. Santa Cruz, Argentina). *Intersecciones en Antropología* 8:287–299.
- Charlin, J. E., and M. Cardillo
 2005 Análisis comparativo de núcleos procedentes del extremo Sur de Patagonia continental: Materias primas y técnicas de reducción. *Magallania* 33(2):57–67.
- Charlton, T. H., D. L. Nichols, and C. O. Charlton
 1991 Aztec craft production and specialization: Archaeological evidence from the city-state of Otumba, Mexico. *World Archaeology* 23(1):98–114.
- Chatterton, R.
 2003 Star Carr reanalysed. In *Peopling the Mesolithic in a Northern Environment*, edited by L. Bevan and J. Moore, pp. 69–80. British Archaeological Reports, International Series 1157. Archaeopress, Oxford.
 2006 Ritual. In *Mesolithic Britain and Ireland: New Approaches*, edited by C. Conner and G. Warren, pp. 101–120. Tempus, Stroud.
- Chiba, S., M. N. Aita, K. Tadokoro, T. Saino, H. Sugisaki, and K. Nakata
 2008 From climate regime shift to lower-trophic level phenology: Synthesis of recent progress in retrospective studies of the western North Pacific. *Progress in Oceanography* 77:112–126.
- Child, G.
 1972 Observations on a wildebeest dieoff in Botswana. *Arnoldia* (Rhodesia) 5 (31):1–13.
- Chilton, E. S.
 1999 One size fits all: Typology and alternatives in New England ceramic research. In *Material Meanings: Critical Approaches to the Interpretation of Material Culture*, edited by E. S. Chilton, pp. 44–60. University of Utah Press, Salt Lake City.
- Chippendale, C., and P. S. C. Taçon
 1998 The many ways of dating Arnhem Land rock art, north Australia. In *The Archaeology of Rock-Art*, edited by C. Chippendale and P. S. C. Taçon (eds.) pp. 90–111. Cambridge University Press, Cambridge.

- Chippendale, C., C. Smith, and P. S. C. Taçon
 2000 Visions of dynamic power: Archaic rock paintings, altered states of consciousness and “Clever Men” in Western Arnhem Land (NT) Australia. *Cambridge Archaeological Journal* 10:63–101.
- Clark, G.
 1954 *Excavations at Star Carr: An Early Mesolithic Site at Seamer near Scarborough, Yorkshire*. Cambridge University Press, Cambridge.
- Clark, J. G. D.
 1975 *The Earlier Stone Age Settlement of Scandinavia*. Cambridge University Press, Cambridge.
 1980 *Mesolithic Prelude*. Edinburgh University Press, Edinburgh.
- Cleland, C. E.
 1991 From ethnohistory to archaeology: Ottawa and Ojibwa band territories of the Northern Great Lakes. In *Text Aided Archaeology*, edited by B. J. Little, pp. 97–102. The Telford Press, Caldwell, NJ.
- Coan, T.
 2007 *Aventuras en Patagonia. Un viaje de exploraciones de dos misioneros norteamericanos, Noviembre 1833–Marzo 1834*. Zagier & Urruty, Buenos Aires.
- Cobb, H. L., E. Coward, L. Grimshaw, and S. Price
 2005 *Investigating Prehistoric Hunter-Gatherer Identities: Case Studies from Palaeolithic and Mesolithic Europe*. British Archaeological Reports, International Series 1411. Archaeopress, Oxford.
- Coles, J. M.
 1991 Elk and Ogopogo. Belief systems in the hunter-gatherer rock art of northern lands. *Proceedings of the Prehistoric Society* 57 (Part 1):129–148.
- Cole, N., and A. Watchman
 2005 AMS dating of rock art in the Laura region, Cape York Peninsula, Australia—Protocols and results of recent research. *Antiquity* 79:661–678.
- Conkey, M. W.
 1978 Style and information in cultural evolution. In *Advances in Archaeology*, edited by M. Schiffer, pp. 61–85. Academic Press, New York.
 1980 The identification of hunter-gatherer aggregation sites—The case of Altamira. *Current Anthropology* 21(5):609–630.
 1985 Ritual communication, social elaboration, and variable trajectories of Paleolithic material culture. In *Prehistoric Hunter-Gatherers: The Emergence of Cultural Complexity*, edited by T. D. Price and J. A. Brown, pp. 299–324. Academic Press, Orlando.
- Conkey, M. W., and C. A. Hastorf (eds.)
 1990 *The Uses of Style in Archaeology*. Cambridge University Press, Cambridge.
- Conneller, C. J.
 2000 Fragmented space? Hunter-gatherer landscapes in the Vale of Pickering. In *New Approaches to the Palaeolithic and Mesolithic*, special issue edited by C. J. Conneller. *Archaeological Review from Cambridge* 17(1):138–147.
 2003 Star Carr recontextualised. In *Peopling the Mesolithic in a Northern Environment*, edited by L. Bevan and J. Moore, pp. 81–86. British Archaeological Reports, International Series 1157. Archaeopress, Oxford.

- Constantinescu, F.
2003 Obsidiana verde incrustada en un cráneo Aónikenk: ¿Tensión social intra-étnica ... o interétnica? We'll never know! *Magallania* 3:149–153.
- Cooper, J.
1917 Analytical and critical bibliography of the tribes of Tierra del Fuego and adjacent territory. *Bulletin 63*, Smithsonian Institution, Bureau of American Ethnology, Washington, DC.
- Coughenour, M. B.
2008 Causes and consequences of herbivore movement in landscape ecosystems. In *Fragmentation in Semi-Arid and Arid Landscapes: Consequences for Human and Natural Systems*, edited by K. A. Galvin, R. S. Reid, R. H. Behnke, Jr., and N. T. Hobbs, pp. 45–91. Springer, Dordrecht, The Netherlands.
- Crapo, R. H.
1976 *Big Smokey Valley Shoshoni*. Desert Research Institute Publications in the Social Sciences No. 10. Desert Research Institute, Reno and Las Vegas.
- Crivelli Montero, E.
2006 Frecuencia de creación de sitios de arte rupestre en la cuenca media y superior del río Limay (Noroeste Patagónico). In *Tramas en la piedra. Producción y usos del arte rupestre*, edited by D. Fiore and M. Podestá. AINA, WAC and Sociedad Argentina de Antropología, Buenos Aires.
- Cruikshank, J.
1990 Getting the words right: Perspectives on naming and places in Athapaskan oral history. *Arctic Anthropology* 27:52–65.
1995 “Pete’s Song”: Establishing meanings through story and song. In *When Our Words Return: Writing, Hearing and Remembering Oral Traditions of Alaska and the Yukon*, edited by P. Morrow and W. Schneider, pp. 53–75. Utah State University Press, Logan.
1998 *The Social Life of Stories: Narrative and Knowledge in the Yukon Territory*. University of Nebraska Press, Lincoln.
- Cupillard, C., and Richard, A.
1998 *Les derniers Chasseurs-Cueilleurs du massif jurassien et de ses marges*. Centre Jurassien du Patrimoine, Lons-le-Saunier.
- Dambach, K.
2009 Decolonizing archaeological shellfish: A view from southern New England. Paper presented at the 74th Annual Meeting of the Society for American Archaeology, Atlanta, GA.
- Danchin, E., L.-A. Giraldeau, T. J. Valone, and R. H. Wagner
2004 Public information: From nosy neighbors to cultural evolution. *Science* 305: 487–491.
- Dargin, W. L.
2004 The 18th and 19th Century Cree Landscape of West Central Saskatchewan: Implications for Archaeology. Ph.D. dissertation, University of Saskatchewan, Saskatoon.
- Darwin, C.
1951 *Viaje de un naturalista alrededor del mundo*. El Ateneo, Buenos Aires.

David, B.

- 2002 *Landscapes, Rock-Art and the Dreaming: An Archaeology of Preunderstanding*. Leicester University Press, London.

Davidson, I.

- 1999a First people becoming Australian. *Anthropologie (Brno)* 37(1):125–141.
1999b Symbols by nature: Animal frequencies in the Upper Palaeolithic of Western Europe and the nature of symbolic representation. *Archaeology in Oceania* 34:121–131.
2010a Stone tools and the evolution of hominin and human cognition. In *Stone Tools and the Evolution of Human Cognition*, edited by A. Nowell and I. Davidson, pp. 185–205. Colorado University Press, Boulder.
2010b The colonization of Sunda and Sahul and the evolution of modern cognition. *Current Anthropology* 51:s177–s189.

Davidson, I., N. D. J. Cook, M. Fischer, M. Ridges, J. Ross, and S. A. Sutton

- 2005 Archaeology in another country: Exchange and symbols in North West Central Queensland. In *Many Exchanges: Archaeology, History, Community and the Work of I. McBryde*, edited by I. Macfarlane, M.-J. Mountain, and R. Paton, pp. 101–128. Aboriginal History Monographs 11. Aboriginal History Inc., Canberra.

Davidson, I. and W. C. McGrew

- 2005 Stone tools and the uniqueness of human culture. *Journal of the Royal Anthropological Institute* 11:793–817.

Davidson, I., and W. Noble

- 1992 Why the first colonisation of the Australian region is the earliest evidence of modern human behaviour. *Archaeology in Oceania* 27:135–142.

Dayley, J. P.

- 1989 *Tümpisa (Panamint) Shoshone Dictionary*. University of California Publications in Linguistics Vol. 116. University of California Press, Berkeley.

Deary, I.

- 2008 Why do intelligent people live longer? *Nature* 456:175–176.

Derrida, J.

- 1978 [1967] *Writing and Difference*. Trans. A. Bass. Routledge and Kegan Paul, London.

Díaz, N.

- 1993 Changes in the range distribution of *Hippocamelus bisulcus* in Patagonia. *Zeitschrift für Säugetierkunde* 58:344–351.

Díaz, N., A. Prieto, and G. Bahamonde

- 2007 Guanacos tímidos, huemules confiados: El límite occidental de los cazadores terrestres australes. *Magallania* 35(1):133–138.

Dikov, N. N.

- 2003 [1977] *Archaeological Sites of Kamchatka, Chukotka, and the Upper Kolyma*. Trans. R. L. Bland. U.S. Department of the Interior, National Park Service, Shared Beringian Heritage Program, Anchorage.

Dikova, T. M.

- 1983 *South Kamchatka Archaeology in Connection with the Ainu Occupation Problem*. Nauka, Moscow.

- Dillehay, T.
1989 *Monte Verde. Late Pleistocene Settlement in Chile*. Vol. 1: *Paleoenvironment and Site Context*. Smithsonian Institution Press, Washington and London.
- Dix, W.
1977 Facial representations in the Pilbara rock engravings. In *Form in Indigenous Art*, edited by P. J. Ucko, pp. 277–285. Duckworth, London.
- Dolukhanov, P. M.
1986 The late Mesolithic and the transition to food production in Eastern Europe. In *Hunters in Transition*, edited by M. Zvelebil, pp. 109–120. Cambridge University Press, Cambridge.
- Donahue, R. E., and W. A. Lovis
2006 Regional settlement systems in Mesolithic northern England: Scalar issues in mobility and territoriality. *Journal of Anthropological Archaeology* 25(2): 248–258.
- Doring, J. (ed.)
2000 *Gwion Gwion: Secret and Sacred Pathways of the Ngarinyin Aboriginal People of Australia*. Konemann, Bonn.
- Dortch, C. E.
1984 *Devil's Lair, A Study in Prehistory*. Western Australian Museum, Perth.
- Dowson, T.
1998 Rock art: Handmaiden to studies of cognitive evolution. In *Cognition and Material Culture: The Archaeology of Symbolic Storage*, edited by C. Renfrew and C. Scarre, pp. 67–76. McDonald Institute Monographs, Cambridge.
- Drozda, R. M.
1995 “They talked of the land with respect”: Interethnic communication in the documentation of historical places and cemetery sites. In *When Our Words Return: Writing, Hearing and Remembering Oral Traditions of Alaska and the Yukon*, edited by P. Morrow and W. Schneider, pp. 99–122. Utah State University Press, Logan.
- Dukas, R.
1998 *Cognitive Ecology: The Evolutionary Ecology of Information Processing and Decision Making*. University of Chicago Press, Chicago.
- Dumond, D. E.
1984 Prehistory: Summary. In *Handbook of North American Indians*, Vol. 5, *Arctic*, edited by D. Damas, pp. 72–79. Smithsonian Institution, Washington, DC.
1987 *The Eskimos and Aleuts*. Rev. ed. Thames and Hudson, London.
- Duncan, J. S. (ed.)
1982 *Atlas of Victoria*. A Victorian Government, Melbourne.
- Duviols, J.-P.
1997 The Patagonian “Giants.” In *Patagonia. Natural History, Prehistory and Ethnography at the Uttermost End of the Earth*, edited by C. McEwan, L. A. Borrero, and A. Prieto, pp. 127–139. British Museum Press, London.
- Ebert, D.
2008 Aboriginal toponymy as a data source for predictive modeling: A conceptual model. Presented at the Annual Meeting of the Canadian Archaeological Association, Peterborough, Ontario, Canada. Used with permission of the author.

- Ebert, J. I.
 1992 *Distributional Archaeology*. University of New Mexico Press, Albuquerque.
- Ebert, J. I., A. Thoma, M. C. Ebert, R. K. Hitchcock, and M. Oabile
 1976 *Report and Recommendations for Land Allocations and Basarwa Development in the Sandveld Region of the Central District, Botswana*. Report to the Central District Council, Serowe, and the Ministry of Local Government and Lands, Gaborone, Botswana.
- Edsman, C.-M.
 1965 The hunter, the games and the unseen powers. Lappish and Finnish bear rites. In *Hunting and Fishing*, edited by H. Hvarfner, pp. 159–188. Norrbottens Museum, Sweden.
- Edwards, R.
 1968 Prehistoric rock engravings at Thomas Reservoir, Cleland Hills, western central Australia. *Records of the South Australian Museum* 15(4):647–670.
 1971 Art and aboriginal prehistory. In *Aboriginal Man and Environment in Australia*, edited by D. J. Mulvaney and J. Golson, pp. 356–377. ANU Press, Canberra.
- Eliade, M.
 1972 *Shamanism: Archaic Techniques of Ecstasy*. Princeton University Press, Princeton, NJ.
- Ellen, R.
 1999 Models of subsistence and ethnobiological knowledge: Between extraction and cultivation in Southeast Asia. In *Folkbiology*, edited by D. L. Medin and S. Atran, pp. 91–118. MIT Press, Cambridge, MA.
- Elliott, E.
 1999 A Dictionary of Rincon Luiseño. Ph.D. dissertation, University of California San Diego.
- Engle, R. W., M. J. Kane, and S. W. Tuholski
 1999 Individual difference in working memory capacity and what they tell us about controlled attention, general fluid intelligence, and functions of the prefrontal cortex. In *Models of Working Memory: Mechanisms of Active Maintenance and Executive Control*, edited by A. Miyake and P. Shah, pp. 102–133. Cambridge University Press, Cambridge.
- Engle, R. W., S. W. Tuholski, J. E. Laughlin, and A. R. A. Conway
 1999 Working memory, short term memory and general fluid intelligence: A latent variable approach. *Journal of Experimental Psychology: General* 128: 309–331.
- Eriksen, B. V.
 2002 Fossil molluscs and exotic raw materials in late glacial and early postglacial find contexts—A complement to lithic studies. In *Lithic Raw Material Economy in Late Glacial and Postglacial Western Europe*, edited by L. E. Fischer and B. V. Eriksen, pp. 27–52. British Archaeological Reports, International Series 1093. Archaeopress, Oxford.
- Evans, A. A., J. L. Langer, R. E. Donahue, Y. B. Wolframm, and W. A. Lovis
 2010 Lithic raw material sourcing and the assessment of Mesolithic landscape organization and mobility strategies in northern England. *The Holocene* 20(7):1157–1163.

- Evans, A. A., Y. B. Wolframm, R. E. Donahue, and W. A. Lovis
 2007 The sourcing of “black chert”: Implications for Mesolithic hunter-gatherer mobility strategies in northern England. *Journal of Archaeological Science* 34: 2161–2169.
- Evans, N.
 1988 Arguments for Pama-Nyungan as a genetic subgroup, with particular reference to initial laminalization. *Australian Linguistics* 1:90–110.
- Evans, N., and R. Jones
 1997 The cradle of the Pama-Nyungans: Linguistic and archaeological speculations. In *Archaeology and Linguistics: Global Perspectives on Ancient Australia*, edited by P. McConvell and N. Evans, pp. 385–415. Oxford University Press, Melbourne.
- Fernández, P.
 2000 Rendido a tus pies. In *Desde el país de los gigantes*, pp. 573–585. UNPA, Río Gallegos.
- Fienup-Riordan, A.
 1982 Navarin Basin Sociocultural Systems Baseline Analysis. Technical Report No. 70. Alaska OCS Socioeconomic Studies Program. Report on file at the Anchorage Office of the Juneau Bureau of Indian Affairs.
 1983 *The Nelson Island Eskimo*. Alaska Pacific University Press, Anchorage.
 1984 Regional groups on the Yukon-Kuskokwim Delta. *Inuit Studies* 8 Supplementary Issue: 63–94.
 1986 *When Our Bad Season Comes: A Cultural Account of Subsistence Harvesting and Harvest Disruption on the Yukon Delta*. Alaska Anthropological Association Monograph Series No. 1.
 2007 Introduction: Yup’ik and Iñupiaq literature in translation. In *Words of the Real People: Alaska Native Literature in Translation*, edited by A. Fienup-Riordan and L. Kaplan, pp. xiv–xxxiii. University of Alaska Press, Fairbanks.
- Fischer, A.
 2003 Exchange: Artefacts, people and ideas on the move in Mesolithic Europe. In *Mesolithic on the Move*, edited by L. Larsson, H. Kindgren, K. Knutsson, D. Loeffler, and A. Åkerlund, pp. 385–387. Oxbow Books, Oxford.
- Fischer, A. (ed.)
 1995 Man and sea in the Mesolithic. *Proceedings of the International Symposium, Kalundborg, Denmark 1993*. Oxbow Monograph 53. Oxbow Books, Oxford.
- Fitz Roy, R.
 1933 [1838] *Narración de los viajes de levantamiento de los buques de S.M. “Adventure” y “Beagle” en los años 1826 a 1836; exploración de las costas meridionales de la América del Sud y viaje de circumnavegación de la “Beagle.”* 4 vols. Centro Naval, Buenos Aires.
- Fitzhugh, B.
 2004 Colonizing the Kodiak Archipelago: Trends in raw material use and lithic technologies at the Tanginak Spring site. *Arctic Anthropology* 41(1):14–40.
- Fitzhugh, B., and D. J. Kennett
 2010 Seafaring intensity and island-mainland interaction along the Pacific Coast of North America. In *Global Origins and Development of Seafaring*, edited by A. Anderson and K. Boyle. McDonald Institute, Cambridge.

- Fitzhugh, B., S. Moore, C. Lockwood, and C. Boone
2004 Archaeological paleobiogeography in the Russian Far East: The Kuril Islands and Sakhalin in comparative perspective. *Asian Perspectives* 43(1): 92–121.
- Fitzhugh, B., S. C. Phillips, M. Etnier, S. Anderson, J. Taylor, M. Walsh, B. MacInnes, and J. Bourgeois
2008 Report of Archaeological Field Research in 2007, including Geological Descriptions of Archaeological Locales. Kuril Biocomplexity Project unpublished project report.
- Fitzhugh, B., V. Shubin, K. Tezuka, Y. Ishizuka, and C. A. S. Mandryk
2002 Archaeology in the Kuril Islands: Advances in the study of human paleobiogeography and Northwest Pacific prehistory. *Arctic Anthropology* 39(1–2): 69–94.
- Fitzhugh, W. W.
1999 Ainu ethnicity: A history. In *Ainu: Spirit of a Northern People*, edited by W. W. Fitzhugh and C. O. Dubreuil, pp. 9–29. Smithsonian Institution Press, Washington, DC.
- Flannery, K. V.
1972 The cultural evolution of civilizations. *Annual Review of Ecology and Systematics* 3:399–422.
1973 Archaeology with a capital “S”. In *Research and Theory in Current Archaeology*, edited by C. Redman, pp. 47–53. John Wiley and Sons, New York.
- Floss, H.
1994 *Robmaterialversorgung im Paläolithikum des Mittelbeingebietes*. Römisch-Germanisches Zentralmuseum, Forschungsinstitut für Vor- und Frühgeschichte, Monograph 21. Dr. Rudolf Habelt, Bonn.
- Forman, R. T. T.
1995 *Land Mosaics: The Ecology of Landscapes and Regions*. Cambridge University Press, Cambridge.
- Forsberg, L.
1985 Site variability and settlement patterns: An analysis of the hunter-gatherer settlement system in the Lule River Valley, 1500 BC–BC/AD. *Archaeology and Environment* 5. Department of Archaeology, Umeå University, Umeå.
- Foucault, M.
1981 *The Order of Discourse*. In *Untying the Text, A Post-Structuralist Reader*, edited by R. Young, pp. 48–78. Routledge & Kegan Paul, Boston and London.
- Fowler, C. S.
1972 Comparative Numic Ethnobiology. Ph.D. dissertation, University of Utah.
- Fowler, C. S., and N. J. Turner
1999 Ecological/cosmological knowledge and land management among hunter-gatherers. In *The Cambridge Encyclopedia of Hunters and Gatherers*, edited by R. B. Lee and R. Daly, pp. 419–425. Cambridge University Press, New York.
- Franco, N. V., M. Cardillo, and L. A. Borrero
2005 Una primera aproximación a la variabilidad presente en las puntas denominadas “Bird IV.” *Werken* 6:17–24.

- Franklin, N. R.
 2004 *Explorations of Variability in Australian Prehistoric Rock Engravings*. BAR International Series 1318. British Archaeological Reports, Oxford.
- Frink, L.
 2003 A Tale of Three Villages: Archaeological Investigation of Late Prehistoric and Historic Culture Change in Western Alaska. Ph.D. dissertation, Department of Anthropology, University of Wisconsin, Madison.
 2007 Storage and status in precolonial and colonial coastal western Alaska. *Current Anthropology* 48(3):349–374.
- Fuentes, A.
 2006 Human-nonhuman primate interconnections and their relevance to anthropology. *Ecological and Environmental Anthropology* 2(2):1–11.
- Funk, C. L.
 2004 Optimal foraging theory and cognitive archaeology: Cup'ik cultural perception in southwestern Alaska. In *Hunters and Gatherers in Theory and Archaeology*, edited by G. M. Crothers, pp. 279–298. Center for Archaeological Investigations, Southern Illinois University, Carbondale.
 2005 Evolutionary and Cognitive Influences on Hunter-gatherer Settlement Location in the Yukon-Kuskokwim Delta of Alaska. Ph.D. dissertation, Department of Anthropology, University of Wisconsin-Madison. University Microfilms International, Inc., Ann Arbor.
 2010 The bow and arrow war days on the Yukon-Kuskokwim Delta of Alaska. *Ethnohistory* 57(4).
- Galvin, K. A., R. S. Reid, R. H. Behnke, Jr., and N. T. Hobbs (eds.)
 2008 *Fragmentation in Semi-Arid and Arid Landscapes: Consequences for Human and Natural Systems*. Springer, Dordrecht, The Netherlands.
- Gamble, C.
 1980 Information exchange in the Palaeolithic. *Nature* 283:522–523.
 1982 Interaction and alliance in Palaeolithic society. *Man* 17(1):92–107.
 1991 The social context for European Paleolithic art. *Proceedings of the Prehistoric Society* 57:3–15.
 1993 *Timewalkers: The Prehistory of Global Colonization*. Harvard University Press, Cambridge, MA.
 1998 Palaeolithic society and the release from proximity: A network approach to intimate relations. *World Archaeology* 29:426–449.
- Garfinkel, A. P.
 2007 *Archaeology and Rock Art of the Eastern Sierra and Great Basin Frontier*. Maturation Press, Ridgecrest, CA.
- Gendel, P.
 1987 Socio-stylistic analysis of lithic artefacts from the Mesolithic of northwestern Europe. In *Mesolithic Northwest Europe: Recent Trends*, edited by P. Rowley-Conwy, M. Zvelebil, and H. P. Blankholm, pp. 65–73. Charlesworth, Huddersfield.
- Gibbs, M., and P. Veth
 2002 Ritual engines and the archaeology of territorial ascendancy. *Tempus* 7:11–19. University of Queensland Anthropology Museum, St Lucia.

Gilberg, R.

1984 Polar Eskimo. In *Handbook of North American Indians*, Vol. 5, *Arctic*, edited by D. Damas, pp. 577–594. Smithsonian Institution, Washington, DC.

Gillespie, R.

2002 Dating the first Australians. *Radiocarbon* 44(2):455–72.

Givon, T.

1979 *Ute Dictionary*. Ute Press, Ignacio, CO.

Goldhahn, J.

2002 Roaring rocks: An audio-visual perspective on hunter-gatherer engravings in northern Sweden and Scandinavia. *Norwegian Archaeological Review* 35: 29–61.

Goldhahn, J. (ed.)

1999 *Rock Art as Social Representation*. British Archaeological Reports, International Series 794. Archaeopress, Oxford.

Golla, V.

2007 Linguistic prehistory. In *California Prehistory: Colonization, Culture and Complexity*, edited by T. L. Jones and K. A. Klar, pp. 71–82. Altamira Press, Lanham, MD.

Golledge, R.

2003 Human wayfinding and cognitive maps. In *Colonization of Unfamiliar Landscapes. The Archaeology of Adaptation*, edited by M. Rockman and J. Steele, pp. 25–43. Routledge, London.

Goloboff, P.

2005 NDM/VNDM ver. 2.7. Programs for identification of areas of endemism. Programs, documentation, and source code available at www.zmuc.dk/public/phylogeny/endemism.

Gómez Otero, J.

1983–1985 Investigaciones arqueológicas en las cuencas media y superior del río Gallegos. Informe Final de Beca de Perfeccionamiento, CONICET.

1986–1987 Investigaciones arqueológicas en el alero Potrok-Aike (Provincia de Santa Cruz): Una revisión sobre los períodos IV y V de Bird. *Relaciones de la Sociedad Argentina de Antropología* 17(1):173–219.

1988 Investigaciones arqueológicas binacionales en la zona fronteriza argentino-chilena (paralelo 52° S), entre el valle del río Chico y el del Gallegos Chico. Informe de Beca de Formación Superior, CONICET.

1991 Discusión sobre el límite occidental del territorio de los Proto-Tehuelches y Tehuelches meridionales en el extremo sud de Patagonia (cuenca del río Gallegos). *Waxen* 6(3):3–22.

Gould, R. A.

1969 *Ywara: Foragers of the Australian Desert*. Collins, London and Sydney.

1977 *Puntutjarpa Rockshelter and the Australian Desert Culture*. Anthropological Papers 54. American Museum of Natural History, New York.

Gradin, C.

1999 Sobre las tendencias del arte rupestre de Patagonia argentina. In *Segundas jornadas de investigadores en arqueología y etnohistoria del centro-oeste del país*,

- edited by M. Tamagnini, pp. 85–99. Universidad Nacional de Río Cuarto, Río Cuarto.
- Groube, L.
 1989 The taming of the rainforests: A model for late Pleistocene forest exploitation in New Guinea. In *Foraging and Farming: The Evolution of Plant Exploitation*, edited by D. R. Harris and G. C. Hillman, pp. 292–304. Unwin Hyman, London.
- Groube, L., J. Chappell, J. Muke, and D. Price
 1986 A 40,000 year old occupation site at Huon Peninsula, Papua New Guinea. *Nature* 324:453–455.
- Guichón, R., I. Martí, E. Aspillaga, J. A. Cocilovo, and F. Rothhammer
 1989–1990 El poblamiento tardío de Tierra del Fuego. *Runa* 19:27–39.
- Gurina, N. N.
 1956 *Oleneostrovski Mogilnik*. Materialy i Issledovaniya po Arkheologii SSSR 47.
- Haberle, S. G., and B. David
 2004 Climates of change: Human dimensions of Holocene environmental change in low latitudes of the PEPII transect. *Quaternary International* 118–119: 165–179.
- Habgood, P. J., and N. R. Franklin
 2008 The revolution that didn't arrive: A review of Pleistocene Sahul. *Journal of Human Evolution* 55:187–222.
- Hacker, W. R.
 1951 The Kuril and Ryukyu islands. In *Geography of the Pacific*, edited by O. W. Freeman, pp. 495–521. John Wiley and Sons, New York.
- Hajduk A., A. Albornoz, and M. Lezcano
 2004 El “Mylodon” en el patio de atrás. Informe preliminar sobre los trabajos en el sitio El Trébol, ejido urbano de San Carlos de Bariloche, Provincia de Río Negro. In *Contra Viento y Marea: Arqueología de Patagonia. V Jornadas de Arqueología de la Patagonia*, edited by M. T. Civalero, P. M. Fernández, and A. G. Guráieb, pp. 715–731. Instituto Nacional de Antropología y Pensamiento Latinoamericano y Sociedad Argentina de Antropología, Buenos Aires.
- Hällström, G.
 1960 *Monumental Art of Northern Sweden from the Stone Age*. Almqvist and Wiksell International, Stockholm.
- Hattori, S.
 2007 Variability of plant knowledge concerning vernacular names of plants and their uses among adult Baka hunter-gatherers in Cameroonian rainforests. *Journal of African Studies* 71:21–40 (Japanese with English summary).
- Hayden, B.
 2003 *Shamans, Sorcerers and Saints*. Smithsonian Books, Washington, DC.
- Hazlewood, M.
 2000 *Savage. The Life and Times of Jemmy Button*. Hodder & Stoughton, London.
- Hegmon, M., and L. E. Fisher
 1991 Information strategies in hunter-gatherer societies. In *Foragers in Context: Long-Term, Regional, and Historical Perspectives in Hunter-Gatherer Studies*, edited by P. T. Miracle, L. E. Fisher, and J. Brown, pp. 127–145. Michigan

Discussions in Anthropology, Department of Anthropology, University of Michigan, Ann Arbor.

Heileman, S., and I. Belkin

- 2008 Oyashio current LME. In *The UNEP Large Marine Ecosystem Report: A Perspective On Changing Conditions in LMEs of the World's Regional Seas*, edited by K. Sherman and G. Hempel. UNEP Regional Seas Report and Studies No. 182. United Nations Environment Programme, Nairobi.

Helbing, D., J. Keltsch, and P. Molnár

- 1997 Modelling the evolution of human trail systems. *Nature* 388:47–50.

Helbing, D., and P. Molnar

- 1995 Social force model for pedestrian dynamics. *Physical Review E* 51:4282–4286 (1995).

Helbing, D., P. Molnar, I. J. Farkas, and K. Bolay

- 2001 Self-organizing pedestrian movement. *Environment and Planning B* 28: 361–383.

Helms, M. W.

- 1988 *Ulysses' Sail: A Ethnographic Odyssey of Power, Knowledge, and Geographical Distance*. Princeton University Press, Princeton, NJ.

Helskog, K.

- 1985 Boats and meaning: A study of change and continuity in the Alta fjord, Arctic Norway, from 4200 to 500 years B.C. *Journal of Anthropological Archaeology* 4:177–205.

Henrich, J.

- 2004 Demography and cultural evolution: Why adaptive cultural processes produced maladaptive losses in Tasmania. *American Antiquity* 69:197–21.

Hernek, R.

- 2009 Soul-trips to the underworld? Interpretations of a decorated slate pickaxe from western Sweden. In *Mesolithic Horizons* (Vol. I), edited by S. B. McCartan, R. Schulting, G. Warren, and P. Woodman, pp. 621–626. Oxbow Books, Oxford.

Hewlett, B. S., and L. L. Cavalli-Sforza

- 1986 Cultural transmission among the Aka Pygmies. *American Anthropologist* 88: 922–934.

Hill, J. H.

- 2001 Proto-Uto-Aztecs: A community of cultivators in Mesoamerica? *American Anthropologist* 103:913–934.

- 2003 Proto-Uto-Aztec and the northern devolution. In *Examining the Farming/Language Dispersal Hypothesis*, edited by P. Bellwood and C. Renfrew, pp. 331–340. McDonald Institute for Archaeological Research, Cambridge.

- 2008 Northern Uto-Aztec and Kiowa-Tanoan: Evidence of contact between the protolanguages? *International Journal of American Linguistics* 74:152–185.

Hill, K., and K. Kintigh

- 2009 Can anthropologists distinguish good and poor hunters? Implications for hunting hypotheses, sharing conventions, and cultural transmission. *Current Anthropology* 50:369–378.

- Hiscock, P., and L. Wallis
2005 Pleistocene settlement of deserts from an Australian perspective. In *Desert Peoples: Archaeological Perspectives*, edited by P. Veth, M. Smith, and P. Hiscock, pp. 58–77. Blackwell, Oxford.
- Hiss, T.
1990 *The Experience of Place*. Random House, New York.
- Hitchcock, R. K.
1977 *Central District Reconnaissance: Report on Visits to Two Areas, August 1–9*. Consultancy Report No. 1. Ministry of Local Government and Lands, Gaborone, Botswana.
1978 *Kalahari Cattle Posts*. Ministry of Local Government and Lands, Gaborone, Botswana.
1982 The Ethnoarchaeology of Sedentism: Mobility Strategies and Site Structure among Foraging and Food Producing Populations in the Eastern Kalahari Desert, Botswana. Ph.D. dissertation, University of New Mexico, Albuquerque.
1996 Subsistence hunting and special game licenses in Botswana. *Botswana Notes and Records* 28:55–64.
2002 “We are the first people”: Land, natural resources, and identity in the central Kalahari, Botswana. *Journal of Southern African Studies* 28(4):797–824.
2004 Mobility, sedentism, and intensification: Organizational responses to environmental and social change among the San of Southern Africa. In *Processual Archaeology: Exploring Analytical Strategies, Frames of Reference, and Culture Process*, edited by A. Johnson, pp. 95–133. Praeger, Westport, CT.
- Hitchcock, R. K., and W. A. Babchuk
2007 Kalahari San foraging, territoriality, and land use: Implications for the future. *Before Farming: The Archaeology and Anthropology of Hunter-Gatherers* 2007/3:169–181.
- Hitchcock, R., and L. Bartram
1998 Social boundaries, technical systems, and the use of space and technology in the Kalahari. In *The Archaeology of Boundaries*, edited by M. T. Stark, pp. 12–49. Smithsonian Institution Press, Washington, DC.
- Hitchcock, R. K. and R. R. B. Masilo
1995 *Subsistence Hunting and Resource Rights in Botswana*. Department of Wildlife and National Parks, Gaborone, Botswana.
- Hobbs, N. T., R. S. Reid, K. A. Galvin, and J. E. Ellis
2008 Fragmentation of arid and semi-arid ecosystems: Implications for people and animals. In *Fragmentation in Semi-Arid and Arid Landscapes: Consequences for Human and Natural Systems*, edited by K. A. Galvin, R. S. Reid, R. H. Behnke, Jr. and N. T. Hobbs, pp. 25–44. Springer, Dordrecht, The Netherlands.
- Hope, G.
2009 Environmental change and fire in the Owen Stanley Ranges, Papua New Guinea. *Quaternary Science Reviews* 28:2261–2276.
- Hope, G., A. P. Kershaw, S. van der Kaars, S. Xiangjun, P.-M. Liew, L. E. Heusser, H. Takahara, M. McGlone, N. Miyoshi and P. T. Moss
2004 History of vegetation and habitat change in the Austral-Asian region. *Quaternary International* 118–119:103–126.

Howell, H., C.

1965 *Early Man*. Time-Life Books, New York.

Hudjashova, G., T. Kivisild, P. A. Underhill, P. Endicott, J. J. Sanchez, A. A. Lin, P. Shen, P. Oefner, C. Renfrew, R. Villems, and P. Forster

2007 Revealing the prehistoric settlement of Australia by Y chromosome and mtDNA analysis. *Proceedings of the National Academy of Sciences* 104(21): 8726–8730.

Hudson, M. J.

2004 The perverse realities of change: World system incorporation and the Okhotsk culture of Hokkaido. *Journal of Anthropological Archaeology* 23:290–308.

Hultkrantz, Å.

1986 Rock drawings as evidence of religion: Some principal points of view. In *Words and Objects, Towards a Dialogue between Archaeology and History of Religion*, edited by G. Steinsland, pp. 42–66. Norwegian University Press, Oslo.

1989 The place of shamanism in the history of religions. In *Shamanism Past and Present*, edited by M. Hoppál and O. von Sadovsky, pp. 43–52. MTA Ethnographic Institute, Budapest and Los Angeles.

Hunn, E.

1994 Place names, population density, and the magic number 500. *Current Anthropology* 35(1):81–85.

1999 Size as limiting the recognition of biodiversity in folkbiological classifications: One of four factors governing the cultural recognition of biological taxa. In *Folkbiology*, edited by D. L. Medin and S. Atran, pp. 47–70. MIT Press, Cambridge, MA.

Huoponen K., T. G. Schurr, Y.-S. Chen, and D. C. Wallace

2001 Mitochondrial DNA variation in an Aboriginal Australian population: Evidence for genetic isolation and regional differentiation. *Human Immunology* 62(9):954–969.

Hvarfner, H. (ed.)

1965 *Hunting and Fishing*. Norrbottens Museum, Denmark.

Ichikawa, M.

1982 *The Forest Hunters*. Jinbun-shoin, Kyoto (Japanese).

1983 An examination of the hunting-dependent life of the Mbuti Pygmies, eastern Zaire. *African Study Monographs* 4:55–76.

1987 Food restrictions of the Mbuti Pygmies, eastern Zaire. *African Study Monographs*, Supplementary Issue, 6:97–121.

2007 L'évitement alimentaire des viandes d'animaux sauvages chez les chasseurs-cueilleurs d'Afrique centrale. In *Le Symbolisme des animaux—L'animal "Clé de Voûte" dans la tradition orale et les interactions homme-nature*, edited by E. Dou-nias, E. Motte-Florac, and M. Mesnil. Colloques et Séminaires-IRD, Paris.

Ichikawa, M., and H. Terashima

1996 Cultural diversity in the use of plants by Mbuti hunter-gatherers in north-eastern Zaire: An ethnobotanical approach. In *Cultural Diversity among Twentieth-Century Foragers*, edited by S. Kent, pp. 276–293. Cambridge University Press, Cambridge.

- Ichikawa, M., D. Kimura, and H. Terashima
2001 AFlora: A database of traditional plant use in Africa. *Systematics and Geography of Plants* 71:749–756.
- Imamura, K.
1996 *Prehistoric Japan: New Perspectives on Insular East Asia*. UCL Press, London.
- Imbelloni, J.
1937–1938 Fuégidos y Láguidos. Posición actual de la raza paleo-americana de Lagoa Santa. *Anales del Museo Argentino de ciencias naturales Bernardino Rivadavia* 39:79–103.
- Ingold, T.
1986 *The Appropriation of Nature. Essay on Human Ecology and Social Relations*. Manchester University Press, Manchester.
1988 Notes on the foraging mode of production. In *Hunters and Gatherers*, Vol. 1: *History, Evolution, and Social Change*, edited by T. Ingold, D. Riches, and J. Woodburn, pp. 269–286. Berg, Oxford.
2000 *The Perception of the Environment, Essays in Livelihood, Dwelling, and Skill*. Routledge, New York.
- Isaac, G.
1981 Stone Age visiting cards: Approaches to the study of early land-use patterns. In *Pattern of the Past*, edited by I. Hodder, G. Isaac, and N. Hammond, pp. 131–155. Cambridge University Press, Cambridge.
- Ishizuka, Y.
2001 Volcanic activity and recent tephra in the Kuril Islands: Field result during the International Kuril Island Project (IKIP) 2000. Report on file with Ben Fitzhugh (Project PI), University of Washington. Available at: <http://www.anthro.washington.edu/Archy/IKIP/Geology/volcanismindex.htm>.
- Istomin, K. V., and M. J. Dwyer
2009 Finding the way. *Current Anthropology* 50(1):29–49.
- Jablonka, E., and M. Lamb
2006 The evolution of information in the major transitions. *Journal of Theoretical Biology* 239:236–246.
- Jacobi, R.
1979 Early Flandrian hunters in the South West. *Proceedings of the Devon Archaeological Society* 37:48–93.
- Jacobs, M.
1981 *The Tropical Rain Forest: A First Encounter*. Springer-Verlag, Berlin.
- James, H. V. A., and M. D. Petraglia
2005 Modern human origins and the evolution of behavior in the later Pleistocene record of South Asia. *Current Anthropology* 46:S3–S27.
- Jochim, M. A.
1983 Palaeolithic cave art in ecological perspective. In *Hunter-Gatherer Economy in Prehistory: A European Perspective*, edited by G. Bailey, pp. 212–219. *Advances in Archaeological Method and Theory*. Cambridge University Press, Cambridge.

- 2008 The Mesolithic of the Upper Danube and Upper Rhine. In *Mesolithic Europe*, edited by G. Bailey and P. Spikins, pp. 203–220. Cambridge University Press, Cambridge.
- Johnson, C. N.
2005 What can the data on late survival of Australian megafauna tell us about the cause of their extinction? *Quaternary Science Reviews* 24:2167–2172.
- Johnson, G. A.
1978 Information sources and the development of decision-making organizations. In *Social Archeology: Beyond Subsistence and Dating*, edited by C. L. Redman, M. J. Berman, E. V. Curtin, and W. J. Langhorne, pp. 87–112. Academic Press, New York.
- Johnson, L.
1976 Informe sobre prospección arqueológica en Magallanes. *Anales del Instituto de la Patagonia* 7:87–94.
- Johnston, H., and P. Clark
1998 Willandra Lakes archaeological investigations 1968–98. *Archaeology in Oceania* 33(3):105–119.
- Jordan, P. D.
2001 The materiality of shamanism as a “world-view”: Praxis, artefacts and landscape. In *The Archaeology of Shamanism*, edited by N. Price, pp. 87–104. Routledge, London.
2006 Analogy. In *Mesolithic Britain and Ireland*, edited by C. Conneller and G. Warren, pp. 83–100. Stroud, Tempus.
- Jordan, P., and M. Zvelebil (eds.)
2010 *Ceramics before Farming, The Dispersal of Pottery among Prehistoric Eurasian Hunters and Gatherers*. Left Coast Press, Walnut Creek, CA.
- Just, M. A., and P. Carpenter
1992 A capacity theory of comprehension: Individual differences in working memory. *Psychological Review* 99:122–149.
- Kador, T.
2009 Prehistoric chain reactions—Stories that help us understand the distant past. In *From Bann Flakes to Bushmills*, edited by N. Finlay, S. McCartan, N. Milner, and C. Wickham-Jones, pp. 31–42. Oxbow Books, Oxford.
- Kamei, N.
2006 Play among Baka children in Cameroon. In *Hunter-Gatherer Childhoods*, edited by B. S. Hewlett and M. E. Lamb, pp. 343–359. Aldine Transaction, New Brunswick and London.
- Kaplan, H., and K. Hill
1992 The evolutionary ecology of food acquisition. In *Evolutionary Ecology and Human Behavior*, edited by E. A. Smith and B. Winterhalder, pp. 167–201. Aldine de Gruyter, Hawthorn, NY.
- Kasai, H., T. Ono, and K. Hirakawa
2009 Seasonal variability of primary production off Abashiri, the southern Okhotsk Sea. In *Proceedings of the Fourth Workshop on the Okhotsk Sea and Adjacent Areas of the North Pacific*, edited by M. Kashiwai and G. A. Kantakov. PICES Scientific Report No. 36, pp. 68–71.

- Kasper, K., and H. M. Wobst (organizers)
2009 Indigenous materialities and archaeological analysis in the Eastern Woodlands. Symposium. Annual Meeting of the Society for American Archaeology, Atlanta.
- Kay, C. E.
2007 Were native people keystone predators? A continuous-time analysis of wildlife observations made by Lewis and Clark in 1804–1806. *The Canadian Field Naturalist* 121(1):1–16.
- Keen, I.
2004 *Aboriginal Economy and Society: Australia at the Threshold of Colonisation*. Oxford University Press, Oxford.
- Kelly, R. L.
1995 *The Foraging Spectrum. Diversity in Hunter-Gatherer Lifeways*. Smithsonian Institution Press, Washington, DC.
2003 Colonization of new land by hunter-gatherers. Expectations and implications based on ethnographic data. In *Colonization of Unfamiliar Landscapes. The Archaeology of Adaptation*, edited by M. Rockman and J. Steele. Routledge, London.
- Kikuchi, T.
1999 Ainu ties with ancient cultures of Northeast Asia. In *Ainu: Spirit of a Northern People*, edited by W. W. Fitzhugh and C. O. Dubreuil, pp. 47–51. Smithsonian Institution Press, Washington, DC.
- Kilgour, B., and L. Hatch (compilers)
2002 *Australian Bathymetry and Topography Images*. Digital datasets. Geoscience Australia, Canberra.
- Klar, K.
1977 Topics in Historical Chumash Grammar. Ph.D. dissertation, University of California Berkeley.
- Knutsson, K., P. Falkenström, and K.-F. Lindberg
2003 Appropriation of the past. Neolithisation in the northern Scandinavian perspective. In *Mesolithic on the Move*, edited by L. Larsson, H. Kindgren, K. Knutsson, D. Loeffler, and A. Åkerlund, pp. 414–430. Oxbow Books, Oxford.
- Kono, M., and W. W. Fitzhugh
1999 Ainu and Northwest Coast peoples: A comparison. In *Ainu: Spirit of a Northern People*, edited by W. W. Fitzhugh and C. O. Dubreuil, pp. 116–124. Smithsonian Institution Press, Washington, DC.
- Kornfeld, M., and A. J. Osborn, (eds.)
2003 *Islands on the Plains: Ecological, Social, and Ritual Use of Landscapes*. University of Utah Press, Salt Lake City.
- Krasheninnikov, S. P.
1972 *Explorations of Kamchatka, 1735–1741*. Translation by E. A. P. Crownhart-Vaughan of the original 1955 Russian publication. Oregon Historical Society, Portland.
- Kristan-Graham, C.
1993 The business of narrative at Tula: An analysis of the Vestibule Frieze, trade, and ritual. *Latin American Antiquity* 4(1):2–21.

- Kroeber, A. L.
 1925 [1976] *Handbook of the Indians of California*. Dover Publications, Inc., New York.
 1963 *Yokuts Dialect Survey*. Anthropological Records Vol. 11, No. 3. University of California Press, Berkeley and Los Angeles.
- Kuhn, S. L., M. C. Stiner, D. S. Reese, and E. Gulec
 2001 Ornaments of the earliest Upper Palaeolithic: New insights from the Levant. *Proceedings of the National Academy of the Sciences of the United States of America* 98(13):7641–7646.
- Lake, M.
 2001 The use of pedestrian modelling in archaeology, with an example from the study of cultural learning. *Environment and Planning B*: 28:385–403.
- Lampert, R.
 1981 *The Great Kartan Mystery*. Terra Australis 5. Department of Prehistory, Research School of Pacific Studies, ANU, Canberra.
- Lane, P., A. Reid, and A. Segobye
 1998 *Ditswa Mmung: The Archaeology of Botswana*. Pula Press and the Botswana Society, Gaborone.
- Langer, J. L.
 2007 Characterisation of Black Chert from Northern England Using LA-ICP-MS. Master's dissertation, Department of Archaeological Sciences, University of Bradford, Bradford, UK.
- Langer, J. L., A. A. Evans, Y. B. Wolfram, R. E. Donahue, and W. A. Lovis
 2008 Black chert sourcing and implications for assessing hunter-gatherer mobility strategies in northern England. Paper presented at the 73rd Annual Meeting of the Society for American Archaeology, Vancouver.
- Larsson, L.
 1989 Ethnicity and traditions in Mesolithic mortuary practices of southern Scandinavia. In *Archaeological Approaches to Cultural Identity*, edited by S. J. Shennan, pp. 210–218. Unwin Hyman, London.
 1990 Dogs in fraction—Symbols in action. In *Contributions to the Mesolithic in Europe. Papers Presented at the Fourth International Symposium "The Mesolithic in Europe,"* edited by P. M. Vermeersch and P. Van Peer, pp. 153–160. Leuven University Press, Leuven.
 2004 The Mesolithic period in southern Scandinavia: With special reference to burials and cemeteries. In *Mesolithic Scotland and Its Neighbours*, edited by A. Saville, pp. 371–392. Society of Antiquaries Scotland, Edinburgh.
- Larsson, L., and I. Zagorska (eds.)
 2006 Back to the origin. New research in the Mesolithic-Neolithic Zvejniecki cemetery and environment, northern Latvia. *Acta Archaeologica Lundensia*, Series in 8°, 52. Almqvist and Wiksell International, Stockholm.
- Larsson, L., H. Kindgren, K. Knutsson, D. Loeffler, and A. Åkerlund (eds.)
 2003 *Mesolithic on the Move*. Oxbow Books, Oxford.
- Leacock, E.
 1954 The Montagnais "hunting territory" and the fur trade. *Memoir 78. American Anthropologist* 56(5), Part 2.

- 1955 Matrilocality in a simple hunting economy (Montagnais-Naskapi). *Southwestern Journal of Anthropology* 11(1):31–47.
- 1969 The Montagnais-Naskapi Band. In *Contributions to Anthropology: Band Societies*, edited by D. Damas, pp. 1–18. Bulletin 228. National Museums of Canada, Ottawa.
- Leavesley, M.
2007 A shark-tooth ornament from Pleistocene Sahul. *Antiquity* 81:308–315.
- Lee, R. B.
1968 What hunters do for a living, or, how to make out on scarce resources. In *Man the Hunter*, edited by R. B. Lee and I. DeVore, pp. 30–48. Aldine, Chicago.
1969 !Kung Bushmen subsistence: An input-output analysis. In *Contributions to Anthropology: Ecological Essays*, edited by D. Damas, pp. 73–94. National Museums of Canada, Ottawa.
1979 *The !Kung San: Men, Women, and Work in a Foraging Society*. Cambridge University Press, Cambridge.
- Lee, R. B., and I. DeVore (eds.)
1968 *Man the Hunter*. Aldine, Chicago.
- Legoupil, D.
1989 *Ethno-archéologie dans les archipels de Patagonie: Les nomads de Punta Baja*. Recherche sur les Civilisations, Paris.
1997 *Babía Colorada (Ile Englefield)*. Recherche sur les Civilisations, Paris.
2003 Cazadores recolectores de Ponsonby (Patagonia Austral) y su paleoambiente desde el milenio VI al III milenio J.-C. *Magallania* 31. Punta Arenas.
- Legoupil, D., and A. Prieto
1991 Sepultura de niños canoeros en un abrigo pintado en Ultima Esperanza. *Anales del Instituto de la Patagonia* 20:133–138.
- Legros, D.
1985 Wealth, poverty, and slavery among XIXth century Tutchone Athapaskan. *Research in Economic Anthropology* 7:37–64.
- Leonov, A.
1990 *The Sea of Okhotsk*. National Technological Information Service, Springfield, VA.
- Leroi-Gourhan, A.
1964 *Le geste et la parole 1: Technique et langage*. Albin Michel, Paris.
1973 *Le geste et la parole*. Japanese translation by T. Araki. Shinchosha, Tokyo.
- Levi-Strauss, C.
1966 *The Savage Mind*. Weidenfeld and Nicholson, London.
- Lewis, D.
1988 *The Rock Paintings of Arnhem Land, Australia: Social, Ecological and Material Culture Change in the Post-Glacial Period*. BAR International Series 415. Oxford.
- Lewis, J.
2008 Ekila: Blood, bodies and egalitarian societies. *Journal of the Royal Anthropological Institute* (N.S.) 14:297–315.
- Lewis Williams, J., and T. Dowson
1988 The signs of all times: Entoptic phenomena in Upper Palaeolithic Art. *Current Anthropology* 29:201–245.

L'Heureux, G. L.

2008 La arqueofauna del Campo Volcánico Pali Aike. *Magallania* 36(1):65–78.

Liebenberg, L.

2001 *The Art of Tracking: The Origin of Science*. David Philip, Cape Town.

Lightfoot, K. G., and O. Parrish

2009 *California Indians and Their Environment: An Introduction*. University of California Press, Berkeley.

Lindgren, C.

2009 Between the rock and the sea: Site location and ritual practise in the Mesolithic in eastern central Sweden. In *Mesolithic Horizons* (Vol. I), edited by S. B. McCartan, R. Schulting, G. Warren and P. Woodman, pp. 610–613. Oxbow Books, Oxford.

Lindqvist, C.

1994 *Fångstfolkets Bilder*. Theses and Papers in Archaeology, N.S. A5 (monograph). Stockholm.

Livingstone, D.

1857 *Missionary Travels and Researches in South Africa*. John Murray, London.

Llobera, N.

2000 Understanding movement: A pilot model towards the sociology of movement. In *Beyond the Map: Archaeology and Space Technologies*, edited by G. Lock, pp. 65–84. IOS Press, Amsterdam.

Lødøen, T.

2009 Confronting important animals. In *Mesolithic Horizons* (Vol. I), edited by S. B. McCartan, R. Schulting, G. Warren, and P. Woodman, pp. 576–582. Oxbow Books, Oxford.

Loether, C.

1998 Yokuts and Miwok loanwords in Western Mono. In *The Life of Language, Papers in Linguistics in Honor of William Bright*, edited by J. H. Hill, P.-J. Mistry, and L. Campbell, pp. 100–121. Mouton de Gruyter, Berlin.

Lourandos, H.

1983 Intensification. A late Pleistocene – Holocene archaeological sequence from Southwestern Victoria. *Archaeology in Oceania* 18: 81–94.

Lovis, W. A., R. E. Donahue, and M. B. Holman

2005 Long distance logistic mobility as an organizing principle among northern hunter-gatherers: A Great Lakes Middle Holocene settlement system. *American Antiquity* 70:669–693.

Loze, I.

1998 The adoption of agriculture in the area of present-day Latvia (the Lake Lubana Basin). *Baltic-Pontic Studies* 5:59–84.

Lucier, C. V., and J. W. VanStone

1995 Traditional beluga drives of the Inupiat. *Fieldiana: Anthropology* (n.s.) 25. Field Museum, Chicago.

MacDouall, J.

1833 *Narrative of the Voyage to Patagonia and Terra del Fuego through the Straits of Magellan, in H.M.S. Adventure and Beagle, in 1826 and 1827*. Renshaw and Rush, London.

- Magazzù, G., S. Panella, and F. Decembrini
 1996 Seasonal variability of fractional phytoplankton, biomass, and primary production in the Straits of Magallanes. *Journal of Marine Systems* 9:249–267.
- Malmer, M. P.
 1975 The rock carvings at Nämforsen, Ångermanland, Sweden, as a problem of maritime adaptation and circumpolar interrelations. In *Prehistoric Maritime Adaptations of the Circumpolar Zone*, edited by W. Fitzhugh, pp. 41–47. Mouton Publishers, The Hague.
 1981 *A Chronological Study of North European Rock Art*. Almqvist and Wicksell, Stockholm.
- Manaster Ramer, A.
 1992 A northern Uto-Aztecan sound law: *-c- → -y-. *International Journal of American Linguistics* 58:251–268.
- Manker, E.
 1963 *The Nomadism of the Swedish Mountain Lapps: The Siidas and Their Migratory Routes in 1945*. Acta Lapponica, Stockholm.
- Mann, M. E., R. S. Bradley, and M. K. Hughes
 1999 Northern Hemisphere temperatures during the past millennium: Inferences, uncertainties, and limitations. *Geophysical Research Letters* 26(6):759.
- Mansrud, A.
 2009 Animal bone studies and the perception of animals in Mesolithic society. In *Mesolithic Horizons* (Vol. I), edited by S. B. McCartan, R. Schulting, G. Warren, and P. Woodman, pp.198–202. Oxbow Books, Oxford.
- Manzi, L.
 2004 La obsidiana verde como indicador de formas de uso del espacio en Fuego-Patagonia. Simposio: Tecnología III. In *Contra Viento y Marea. Arqueología de Patagonia. V Jornadas de Arqueología de la Patagonia*, edited by M. T. Civalero, P. M. Fernández, and A. G. Guráieb, pp. 117–134. Instituto Nacional de Antropología y Pensamiento Latinoamericano and Sociedad Argentina de Antropología, Buenos Aires.
- Marshall, L.
 1976 *The !Kung of Nyae Nyae*. Harvard University Press, Cambridge, MA.
- Martin, F. M.
 2006 *Carnívoros y huesos humanos en Fuego-Patagonia. Aportes desde la tafonomía forense*. Sociedad Argentina de Antropología, Buenos Aires.
- Martinic, M.
 1984a San Gregorio: Centro Tehuelche meridional. *Anales del Instituto de la Patagonia* (Serie Ciencias Sociales) 15:11–25.
 1984b Noticia histórica sobre una prospección arqueológica realizada por Junius Bird a lo largo de la costa nororiental del estrecho de Magallanes. *Anales del Instituto de la Patagonia* 15:43–46.
 1995 *Los Aónikenk. Historia y Cultura*. Ediciones Universidad de Magallanes, Punta Arenas, Chile.
 2006 Consideraciones sobre la etnografía de la Patagonia austral continental. El caso del grupo Guaicurú. *Actas del XVI Congreso de Arqueología Chilena*, pp. 187–192. Tomé.

- 2007a Convivencia Kawéskar-Aónikenk en el istmo de Brunswick, Patagonia austral, Chile. Un caso de mestizaje cultural. In *Arqueología de Fuego-Patagonia. Levantando piedras, desenterrando huesos ... develando arcano*, edited by F. Morello, M. Martinic, A. Prieto, and G. Bahamonde, pp. 825–837. Ediciones CEQUA, Punta Arenas.
- 2007b Documentos inéditos para la historia de Magallanes. “Memorandum referido a los Patagones.” *Magallania* 35(2):159–163.
- Martinic, M., and A. Prieto
1985–1986 Dinamarquero. Encrucijada de rutas indígenas. *Anales del Instituto de la Patagonia* 16:53–83.
- Martinic, M., A. Prieto, and P. Cárdenas
1995 Hallazgo del asentamiento del Jefe Aónikenk Mulato en el valle del Zurdo. Una prueba de sedentarización indígena en el período histórico tardío. *Anales del Instituto de la Patagonia* 23:87–94.
- Martynova, E. P.
1995 Obschechestvennoe ustroistovo v XVII–XIX vv. In *Istoriia i kul'tura Kbantov*, edited by N. V. Lukina. Izdatel'stvo TGU, Tomsk.
- Mason, J. A.
1918 *The Language of the Salinan Indians*. University of California Publications in American Archaeology and Ethnology Vol. 14, No. 1, pp. 1–154. University of California Press, Berkeley.
- Mason, P., and C. Báez
2006 *Zoológicos humanos. Fotografías de Fueguinos y Mapuches en el Jardín d'Acclimatation en París, siglo XIX*. Pehuén Editores, Chile.
- Massone, M.
1979 Panorama etnohistórico y arqueológico de la ocupación Tehuelche y proto-Tehuelche en la costa del estrecho de Magallanes. *Anales del Instituto de la Patagonia* 10:63–108.
1984 Los paraderos Tehuelches y proto-Tehuelches en la costa del estrecho de Magallanes. *Anales del Instituto de la Patagonia* 15:27–42.
1989–1990 Investigaciones arqueológicas en la laguna Thomas Gould. *Anales del Instituto de la Patagonia* 19:87–99.
- Massone, M., and E. Hidalgo
1981 Investigaciones arqueológicas en el alero Pali-Aike 2. *Anales del Instituto de la Patagonia* 12:125–140.
- Massone, M., A. Prieto, and P. Cárdenas
1985–1986 Contexto arqueológico de un enterratorio Tehuelche excavado en la localidad de San Gregorio, Magallanes. *Anales del Instituto de la Patagonia* 16:95–101.
- Mateiciucová, I.
2004 Mesolithic traditions and the origin of the Linear Pottery culture (LBK). In *LBK Dialogues. Studies in the Formation of the Linear Pottery Culture*, edited by A. Lukes and M. Zvelebil, pp. 91–108. British Archaeological Reports, International Series 1304. Archaeopress, Oxford.

- 2008 *Talking Stones. The Chipped Stone Industry in Lower Austria and Moravia and the Beginnings of the Neolithic in Central Europe (LBK) 5700–4900 B.C.* Masarykova Univerzita, Brno, Czech Republic.
- Matteucci, S., and V. Scheinsohn
2004 Procesamiento de imágenes, SIG y modelos ecológicos aplicados a la arqueología. *Geofocus, Revista Internacional de Ciencia y Tecnología de la Información Geográfica*, article 4:93–109. Available online.
- Matyushin, G.
1986 The Mesolithic and Neolithic in the southern Urals and Central Asia. In *Hunters in Transition: Mesolithic Societies of Temperate Eurasia and Their Transition to Farming*, edited by M. Zvelebil, pp. 133–150. Cambridge University Press, Cambridge.
- Maynard, L.
1977 Classification and terminology in Australian rock art. In *Form in Indigenous Art*, edited by P. J. Ucko, pp. 387–402. Australian Institute of Aboriginal Studies, Canberra.
1979 The archaeology of Australian Aboriginal art. In *Exploring the Visual Art of Oceania*, edited by S. M. Mead, pp. 83–110. University Press of Hawaii, Honolulu.
- Mazzoni, E., and M. Vázquez
2004 *Ecosistemas de Mallines y paisajes de la Patagonia Austral (Provincia de Santa Cruz)*. INTA, Universidad Nacional de la Patagonia Austral, Río Gallegos.
- McBrearty, S., and A. S. Brooks
2000 The revolution that wasn't: A new interpretation of the origin of modern human behavior. *Journal of Human Evolution* 39:453–563.
- McBryde, I.
1987 Goods from another country: Exchange networks and the people of the Lake Eyre Basin. In *Australians to 1788*, edited by D. J. Mulvaney and P. J. White, pp. 253–273. Fairfax, Syme and Weldon Associates, Sydney.
- McConvell, P.
1996 Backtracking to Babel: The chronology of Pama-Nyungan expansion in Australia. *Archaeology in Oceania* 31(3):125–144.
- McConvell, P., and N. Evans (eds.)
1997 *Archaeology and Linguistics. Aboriginal Australia in Global Perspective*. Oxford University Press, Melbourne.
- McDonald, J. J.
1999 Bedrock notions and isochrestic choice: Evidence for localised stylistic patterning in the engravings of the Sydney region. *Archaeology in Oceania* 34(3): 145–160.
2005 Archaic faces to headdresses: The changing role of rock art across the arid zone. In *Desert Peoples: Archaeological Perspectives*, edited by P. M. Veth, M. Smith, and P. Hiscock, pp. 116–141. Blackwell Publishing Ltd., Oxford.
2008 *Dreamtime Superhighway: An Analysis of Sydney Basin Rock Art and Prehistoric Information Exchange*. Terra Australis 27. ANU E-Press, Canberra.

McDonald, J., and K. Steelman

- 2008 Rock art dating results from the Calvert and Carnarvon Ranges, Western Desert. Report to the Australian Institute of Aboriginal and Torres Strait Islander Studies.

McDonald, J. J., and P. M. Veth

- 2006a Rock art and social identity: A comparison of graphic systems operating in arid and fertile environments in the Holocene. In *Archaeology of Oceania: Australia and the Pacific Islands*, edited by I. Lilley. Blackwell, Oxford.

- 2006b DEH: A study of the distribution of rock art and stone structures on the Dampier Archipelago. Report to the Australian Heritage Council for the Heritage Division of the Department of Environment & Heritage, Canberra.

- 2008 Rock art of the Western Desert and Pilbara: Pigment dates provide new perspectives on the role of art in the Australian arid zone. *Australian Aboriginal Studies* 2008(1):4–21.

- 2009 Dampier Archipelago petroglyphs: Archaeology, scientific values and National Heritage Listing. *Archaeology in Oceania* 44:49–69.

in prep. Chasing the Jurrkupa: Rock art and dreaming stories on the Canning Stock Route, Western Desert. MS. submitted to *Australian Archaeology*.

McManamon, F. P.

- 1975 Prehistoric Hunters-Fishers-Gatherers: Implications from Ethnohistory. Master's thesis, Department of Anthropology, State University of New York at Binghamton.

McNamara, T. P., J. K. Hardy, and S. C. Hirtle

- 1989 Subjective hierarchies in spatial memory. *Journal of Experimental Psychology: Learning, Memory, and Cognition* 15:211–227.

Meggitt, M.

- 1955 “Djanba” among the Walbiri, central Australia. *Anthropos* L: 398.

Mellars, P. M.

- 2009 Moonshine over Starr Carr: Post-processualism, Mesolithic myths and archaeological realities. *Antiquity* 83:502–517.

Menghin, O. F. A.

- 1957 Estilos de arte rupestre de Patagonia. *Acta Praehistorica* 1:57–87. Centro de Estudios Prehistóricos, Buenos Aires.

Merriwether, D. A., J. A. Hodgson, F. R. Friedlaender, R. Allaby, S. Cerchio, G. Koki, and J. S. Friedlaender

- 2005 Ancient mitochondrial M haplogroups identified in the Southwest Pacific. *Proceedings of the National Academy of Science* 102:13,034–13,039.

Mesoudi, A., and M. J. O'Brien

- 2008 The cultural transmission of Great Basin Projectile Point Technology II: An agent-based computer simulation model. *American Antiquity* 73(4): 627–644.

Mesoudi, A., A. Whiten, and R. Dunbar

- 2006 A bias for social information in human cultural transmission. *British Journal of Psychology* 97:405–423.

- Miller, D. and Tilley, C. Y.
1982. *Ideology, Power, and Prehistory*. Cambridge University Press, Cambridge.
- Minc, L. D.
1986 Scarcity and survival: The role of oral tradition in mediating subsistence crises. *Journal of Anthropological Archaeology* 5:39–113.
- Miotti, L., and M. Salemme
2004 Poblamiento, movilidad y territorios entre las sociedades cazadoras-recolectoras de Patagonia. *Complutum* 15:177–200.
- Miracle, P., L. Fischer, and J. Brown (eds.)
1991 *Foragers in Context: Long Term, Regional and Historical Perspectives in Hunter-Gatherer Studies*. Michigan Discussions in Archaeology 10. Museum of Anthropology, Ann Arbor, Michigan.
- Misak, C.
2004 *The Cambridge Companion to PEIRCE*. Cambridge University Press, Cambridge.
- Mithen, S.
1988 Looking and learning: Upper Palaeolithic art and information gathering. *World Archaeology* 19:297–327.
1991 Ecological interpretations of Paleolithic art. *Proceedings of the Prehistoric Society* 57:103–114.
- Mogwe, A.
1992 *Who Was (T)here First? An Assessment of the Human Rights Situation of Basarwa in Selected Communities in the Gantsi District, Botswana*. Botswana Christian Council, Gaborone, Botswana.
- Molina, M. J.
1969–1970 El Abrigo de los Pescadores (Prov. Santa Cruz). *Anales de Arqueología y Etnología* 24–25:239–250.
- Morello, J.
1984 *Perfil ecológico de Sudamérica. Características estructurales de Sudamérica y su relación con espacios semejantes del planeta*. ICI-Ediciones Cultura Hispánica, Barcelona.
- Morello, F., M. San Román, and A. Prieto
2004 Obsidiana verde en Fuego-Patagonia: Distribución y estrategias tecnológicas. In *Contra Viento y Marea: Arqueología de Patagonia. V Jornadas de Arqueología de la Patagonia*, edited by M. T. Civalero, P. M. Fernández, and A. G. Guráieb, pp. 149–165. Instituto Nacional de Antropología y Pensamiento Latinoamericano and Sociedad Argentina de Antropología, Buenos Aires.
- Morrow, P., and W. Schneider (eds.)
1995 *When Our Words Return: Writing, Hearing and Remembering Oral Traditions of Alaska and the Yukon*. Utah State University Press, Logan.
- Morse, K.
1999 Coastwatch: Pleistocene resource use in the Cape Range. In *Australian Coastal Archaeology*, edited by J. Hall and I. McNiven, pp. 73–78. Australian National University, Canberra.

Morwood, M. J.

- 1984 The prehistory of the central Queensland highlands. In *Advances in World Archaeology*, edited by F. Wendorf, and A. Close, Vol. 3, pp. 325–379. Academic Press, New York.

Morwood, M., and P. van Oosterzee

- 2007 *A New Human: The Startling Discovery and Strange Story of the “Hobbits” of Flores, Indonesia*. Smithsonian Books, New York.

Morwood, M. J., and P. J. Trezise

- 1989 Edge-ground axes in Pleistocene Greater Australia: New evidence from S.E. Cape York Peninsula. *Queensland Archaeological Research* 6:77–90.

Mulvaney, D. J.

- 1975 *The Prehistory of Australia*. Penguin, Ringwood (Victoria, Australia).

Munro, P.

- 1990 Stress and vowel length in Cupan absolute nouns. *International Journal of American Linguistics* 56:217–250.

Mustapha, M. A., S. Sei-Ichi, and T. Lihan

- 2009 Satellite-measured seasonal variation in primary production in the scallop-farming region of the Sea of Okhotsk. *ICES Journal of Marine Science* 66: 1557–1569.

Musters, G. C.

- 1964 [1871] *Vida entre los Patagones*. Solar-Hachette, Buenos Aires.

Myers, F.

- 1986 *Pintupi Country, Pintupi Self: Sentiment, Place and Politics among Western Desert Aborigines*. AIATSIS and Smithsonian Institution Press, Canberra and Washington.

- 1988 Burning the truck and holding the country: Property, time, and the negotiation identity among Pintupi Aborigines. In *Hunters and Gatherers 2. Property, Power and Ideology*, edited by T. Ingold, D. Riches, and J. Woodburn, pp. 52–74. Berg, New York.

Nami, H. G.

- 1989–1990 Observaciones sobre algunos artefactos bifaciales de Bahía Laredo. Consideraciones tecnológicas para el extremo austral. *Anales del Instituto de la Patagonia* 19:141–151.

Nash, G. H.

- 1998 *Exchange, Status and Mobility: Portable Art of Southern Scandinavia*. British Archaeological Reports, International Series 710. Archaeopress, Oxford.

- 2001 The subservice male: Homosexual and bestial images on European Mesolithic rock art. In *Indecent Exposure*, edited by L. Bevan, pp. 43–55. Cruithne Press, Glasgow.

- 2002 The landscape brought within: A re-evaluation of the rock-painting site at Tumlhed, Toroslada, Göteborg, West Sweden. In *European Landscapes of Rock-Art*, edited by G. Nash and C. Chippendale, pp. 176–194. Routledge, London.

Nelson, G., and I. Platnick

- 1981 *Systematics and Biogeography: Cladistics and Vicariance*. Columbia University Press, New York.

- Nelson, R. K.
1973 *Hunters of the Northern Forest, Designs for Survival among the Alaskan Kutchin*. University of Chicago Press, Chicago.
- Nettle, D., and R. I. M. Dunbar
1997 Social markers and the evolution of reciprocal exchange. *Current Anthropology* 38:93–99.
- Nielsen, E., and E. Brinch Petersen
1993 Burials, people and dogs. In *Digging into the Past: 25 Years of Archaeology in Denmark*, edited by S. Hvass and B. Storgaard, pp. 76–80. Royal Society of Northern Antiquaries, Århus, Denmark.
- Niimi, M.
1994 Sea mammal hunting in northern Japan during the Jomon period. *Archaeo-Zoologia* 6:37–56.
- Nilsson Stutz, L.
2003 *Embodied Rituals, and Ritualized Bodies. Tracing Ritual Practices in Late Mesolithic Burials*. Acta Archaeologica Lundensia 46. Almqvist & Wiksell, Stockholm.
2009 Coping with cadavers: Ritual practices in Mesolithic cemeteries. In *Mesolithic Horizons* (Vol. II), edited by S. B. McCartan, R. Schulting, G. Warren, and P. Woodman, pp. 657–663. Oxbow Books, Oxford.
- Noble, W., and I. Davidson
1996 *Human Evolution, Language and Mind*. Cambridge University Press, Cambridge.
- Nuñez, M.
1995 Reflections on Finnish rock art and ethnohistorical data. *Fennoscandia Archaeologica* XII:123–134.
- O’Connell, J. F., and J. Allen
2004 Dating the colonization of Sahul (Pleistocene Australia-New Guinea): A review of recent research. *Journal of Archaeological Science* 31:835–853.
2007 Pre-LGM Sahul (Pleistocene Australia-New Guinea) and the archaeology of early modern humans. In *Rethinking the Human Revolution: New Behavioral and Biological Perspectives on the Origins and Dispersal of Modern Humans*, edited by P. Mellars, K. Boyle, O. Bar-Yosef, and C. Stringer, pp. 395–410. McDonald Institute for Archaeological Research, Cambridge.
- O’Connor, S.
1995 Carpenter’s Gap Rockshelter 1: 40,000 years of Aboriginal occupation in the Napier Ranges, Kimberley, WA. *Australian Archaeology* 40:58–59.
1999 *30,000 Years of Aboriginal Occupation in the Kimberley, Northwest Australia*. Terra Australis 14. Australian National University, Canberra.
2007 New evidence from East Timor contributes to our understanding of earliest human colonisation east of the Sunda Shelf. *Antiquity* 81:523–535.
- O’Connor, S., and B. Fankhauser
2001 Art at 40,000 BP? One step closer: An ochre covered rock from Carpenter’s Gap Shelter 1, Kimberley region, Western Australia. In *Histories of Old Ages. Essays in Honour of Rhys Jones*, edited by A. Anderson, I. Lilley, and S. O’Connor, pp. 287–300. Pandanus Books, Australian National University, Canberra.

O'Connor, S., and P. Veth

2006 Revisiting the past: Changing interpretations of Pleistocene settlement subsistence and demography in northern Australia. In *Archaeology of Oceania: Australia and the Pacific Islands*, edited by I. Lilley, pp. 31–47. Blackwell Publishing, Carlton.

O'Connor, S., and P. Veth (eds.)

2000 East of Wallace's Line: Studies of past and present maritime cultures in the Indo-Pacific region. *Modern Quaternary Research in South East Asia* 16: V–VI. A. A. Balkema, Rotterdam.

O'Shea, J., and M. Zvelebil

1984 Oleneostrovskii Mogilnik: Reconstructing social and economic organization of prehistoric hunter-fishers in northern Russia. *Journal of Anthropological Archaeology* 3:1–40.

O'Connor, S., P. Veth, and C. Campbell

1998 Serpent's Glen: A Pleistocene archaeological sequence from the Western Desert. *Australian Archaeology* 46:12–22.

Oesterheld, M., O. E. Sala, and S. J. McNaughton

1992 Effect of animal husbandry on herbivore-carrying capacity at a regional scale. *Nature* 356:234–236.

Okada, H.

1998 Maritime adaptations in northern Japan. *Artic Anthropology* 35:335–339.

Okada, Y.

2003 Jomon culture of northeastern Japan and the Sannai Maruyama site. In *Hunter-Gatherers of the North Pacific Rim*, edited by J. Habu, J. Savelle, S. Koyama, and H. Hongo, pp. 173–186. Senri Ethnological Studies 63. National Museum of Osaka.

Onelli, C.

1977 *Trepando los Andes*. Marymar, Buenos Aires.

Ortiz Troncoso, O.

1971 Antecedentes históricos y prospección arqueológica de las islas Isabel, Santa Marta, Magdalena y Contramaestre, Estrecho de Magallanes. *Anales del Instituto de la Patagonia* 2:20–27.

1973 Artefactos de sílex de una tumba de Morro Philippi, valle medio del río Gallegos. *Anales del Instituto de la Patagonia* 4(2):131–139.

Otterman, J.

1977 Baring high-albedo soils by overgrazing: A hypothesized desertification mechanism. *Science* 186:531–533.

Oyarzún, A.

1929 Los aborígenes de la Tierra del Fuego y de la Patagonia occidental. *Revista Chilena de Historia y Geografía* 64:144–178.

Pardoe, C.

1994 Bioscapes: The evolutionary landscape of Australia. *Archaeology in Oceania* 29:182–190.

2006 Becoming Australian: Evolutionary processes that structure biological variation from origin to modern times. *Before Farming* 2006 (1): Article 4.

- Peirce, C. S.
1986 Logic as semiotic: The theory of signs. In *Semiotics. An Introductory Anthology*, edited by R. E. Innis, pp. 1–23. Hutchinson, London.
- Pentikäinen, J.
1998 *Shamanism and Culture*. Ernika Co, Helsinki.
- Pentikäinen, J., T. Jaatinen, I. Lehtinen, and M.-R. Saloniemi (eds.)
1998 *Shamans*. Tampere Museum, Tampere.
- Perkins, J. S.
1991 The Impact of Borehole Dependent Cattle Grazing on the Environment and Society of the Eastern Kalahari Sandveld, Central District, Botswana. Ph.D. dissertation, University of Sheffield, Sheffield.
- Perkins, J. S., and D. S. G. Thomas
1993 Spreading deserts or spatially confined environmental impacts? Land degradation and cattle ranching in the Kalahari of Botswana. *Land Degradation and Rehabilitation* 4:179–194.
- Peters, P. E.
1994 *Dividing the Commons: Politics, Policy, and Culture in Botswana*. University Press of Virginia, Charlottesville.
- Pétréquin, P., and A.-M. Pétréquin
1993 *Écologie d'un outil: La Hache en pierre en Irian Jaya (Indonésie)*. CNRS Éditions, Paris.
- Phillips, S. C., and R. J. Speakman
2009 Initial source evaluation of archaeological obsidian from the Kuril Islands of the Russian Far East using portable-XRF. *Journal of Archaeological Science* 36:1256–1263.
- Piana, E. L., and L. A. Orquera
2007 Diferencias regionales y temporales en el litoral sudoccidental de Sudamérica. In *Arqueología de Fuego-Patagonia. Levantando piedras, desenterrando huesos ... develando arcanos*, edited by F. Morello, M. Martinic, A. Prieto, and G. Bahamonde, pp. 311–323. Ediciones CEQUA, Punta Arenas.
- Pietsch, T. W., V. V. Bogatov, K. Amaoka, Y. N. Zhuravlev, V. Y. Barkalov, S. Gage, H. Takahashi, A. S. Lelej, S. Y. Storozhenko, N. Minakawa, D. J. Bennett, T. R. Anderson, M. Ôhara, L. A. Prozorova, Y. Kuwahara, S. K. Kholin, M. Yabe, D. E. Stevenson, and E. L. MacDonald
2003 Biodiversity and biogeography of the islands of the Kuril Archipelago. *Journal of Biogeography* 30(9):1297–1310.
- Pluciennik, M.
2008 The coastal Mesolithic of the European Mediterranean. In *Mesolithic Europe*, edited by G. Bailey and P. Spikins, pp. 328–356. Cambridge University Press, Cambridge.
- Podestá, M., C. Bellelli, P. Fernández, M. Carballido, and M. Paniquelli
2000 Arte rupestre de la Comarca Andina del paralelo 42°: Un caso de análisis regional para el manejo de recursos culturales. In *Arte en las rocas, arte rupestre, menhires y piedras de colores en la Argentina*, edited by M. Podestá, and M. de Hoyos, pp. 175–201. Sociedad Argentina de Antropología, Buenos Aires.

Politis, G. G.

2000 Plant exploitation among the Nukak hunter-gatherers of Amazonia: Between ecology and ideology. In *The Prehistory of Food: Appetites for Change*, edited by C. Gosden and J. Hather, pp. 99–126. One World Archaeology. Routledge, London.

2007 *Nukak. Ethnoarchaeology of an Amazon People*. Left Coast Press, Walnut Creek, CA.

Poulain-Jossien, T.

1963 La grotte Fell. Étude de la faune. *Journal de la Société des Américanistes* 52: 230–254.

Powell, A., S. Shennan, and M. G. Thomas

2009 Late Pleistocene demography and the appearance of modern human behavior. *Science* 324 (5932):1298–1301.

Pratt, K. L.

1984a Classification of Eskimo groupings in the Yukon-Kuskokwim region: A critical analysis. *Inuit Studies* 8 Supplementary Issue: 45–62.

1984b Yukon-Kuskokwim Eskimos, Western Alaska: Inconsistencies in Group Identification. Master's thesis, Western Washington University, Department of Anthropology, Bellingham, WA.

1992 Documenting Alaska Native cultural history: ANCSA and the role of the Bureau of Indian Affairs. *Arctic Research* 6 (Fall):74–77.

Pratt, K. L., and D. C. Slaughter

1989 Summary of archaeological research on the ANCSA 14(h)(1) Project. *Federal Archaeology Report* 2(3):5–7.

Press, M. L.

1979 *Chemehuevi: A Grammar and Lexicon*. University of California Publications in Linguistics 92. University of California Press, Berkeley and Los Angeles.

Preucel, R. W.

2006 Archaeological semiotics. In *Social Archaeology*, edited by I. Hodder, pp. 44–66. Blackwell Publishing, Oxford.

Price, N. S.

2001 An archaeology of altered states: Shamanism and material culture studies. In *The Archaeology of Shamanism*, edited by N. Price, pp. 3–16. London, Routledge.

Prieto, A.

1984 Hallazgo de un colgante en morro Chico (Magallanes). *Anales del Instituto de la Patagonia* 15:59–61.

1988 Cazadores-recolectores del istmo de Brunswick. *Anales del Instituto de la Patagonia* 18:113–131.

1993–1994 Algunos datos en torno a los enterratorios humanos de la región continental de Magallanes. *Anales del Instituto de la Patagonia* 22 (Serie Ciencias Humanas): 91–100.

Prieto, A., and R. Cárdenas

2002 Las colecciones etnográficas fuego-patagónicas en los museos europeos. *Anales del Instituto de la Patagonia* 30:65–77.

- Prieto, A., D. Chevally, and D. Ovando
2000 *Los pasos de Indios en Patagonia Austral. Desde el país de los gigantes*, pp. 87–94. UNPA, Río Gallegos.
- Prieto, A., F. Morello, R. Cárdenas, and M. Christensen
1998 Canadón Leona: A sesenta años de su descubrimiento. *Anales del Instituto de la Patagonia* 26:77–92.
- Pugsley, L. B.
2005 Sex, gender and sexuality in the Mesolithic. In *Mesolithic Studies at the Beginning of the 21st Century*, edited by N. Milner and P. Woodman, pp. 164–175. Oxbow Books, Oxford.
- Qiu, B.
2001 Kuroshio and Oyashio Currents. In *Encyclopedia of Ocean Sciences*, pp. 1413–1425. Academic Press, New York.
- Radcliffe-Brown, A. R.
1913 Three tribes of Western Australia. *Journal of the Royal Anthropological Institute* 43:143–194.
- Ramqvist, P.
2002 Rock-art and settlement: Issues of spatial order in the prehistoric rock-art of Fenno-Scandinavia. In *European Landscapes of Rock-Art*, edited by G. Nash and C. Chippendale, pp. 144–157. Routledge, London.
- Ramqvist, P. H., L. Forsberg, and M. Backe
1985 ...And here was an elk too... A preliminary report of new petroglyphs at Stornorrfors, Ume River. In *Honorem Evert Baudou: Archaeology and Environment* 4, pp. 313–337. Department of Archaeology, Umeå University, Umeå.
- Ravdonikas, W.
1936 Les gravures rupestres des bords du lac Onega. *Travaux de l'Institute d'Ethnographie de l'U.R.S.S.* 9.
- Read, D.
2006 Tasmanian knowledge and skill: Maladaptive imitation or adequate technology? *American Antiquity* 71:164–184.
- Reid, R. S., K. A. Galvin, and R. S. Kruska
2008 Global significance of extensive grazing lands and pastoral societies: An introduction. In *Fragmentation in Semi-Arid and Arid Landscapes: Consequences for Human and Natural Systems*, edited by K. A. Galvin, R. S. Reid, R. H. Behnke, Jr., and N. T. Hobbs, pp. 1–24. Springer, Dordrecht, The Netherlands.
- Renfrew, C., and E. B. W. Zubrow (eds.)
1994 *The Ancient Mind: Elements of Cognitive Archaeology*. Cambridge University Press, New York.
- Reynolds, R. G.
1984 A computational model of hierarchical decision systems. *Journal of Anthropological Archaeology* 3:159–189.
- Richards, P. W.
1964 *The Tropical Rain Forest*. Cambridge University Press, Cambridge.

- Richardson, B.
1991 *Strangers Devour the Land*. Chelsea Green Publishing Company, Post Mills, VT.
- Roberts, H., and R. V. N. Ahlstrom (eds.)
2003 *The Coral Canyon Project: Archaeological Investigations in the St. George Basin, Southwestern Utah*. HRA Papers in Archaeology No. 3. HRA, Inc. Conservation Archaeology, Las Vegas, NV.
- Roberts, R. G.
2000 Luminescence dating of Kimberley rock art. In *Bradshaw Art of the Kimberley*, edited by G. L. Walsh, pp. 46–49. Takarakka Nowan Kas Publications, Toowong (Queensland).
- Roberts, R. G., R. Jones, N. A. Spooner, M. J. Head, A. S. Murray, and M. A. Smith
1994 The human colonisation of Australia: Optical dates of 53,000 and 60,000 years bracket human arrival at Deaf Adder Gorge, Northern Territory. *Quaternary Science Reviews* 13:575–583.
- Roberts, R. G., L. Walsh, A. Murray, J. Olley, R. Jones, M. Morwood, C. Tuniz, E. Lawson, M. MacPhail, D. Bowdery, and I. Naumann
1997 Luminescence dating of rock art and past environments using mud-wasp nests in northern Australia. *Nature* 387:696–699.
- Robinson, L. W., and J. Armagost
1990 *Comanche Dictionary and Grammar*. Summer Institute of Linguistics, Dallas.
- Rogers, E. S.
1969 Band organization among the Indians of eastern subarctic Canada. In *Contributions to Anthropology: Band Societies*, edited by D. Damas, pp. 21–50. Bulletin 228. National Museums of Canada, Ottawa.
1973 *The Quest for Food and Furs: The Mistassini Cree, 1953–1954*. Publications in Ethnology 5. National Museums of Canada, Ottawa.
- Rogers, T.
1879 Expedición a la parte austral de la Patagonia por el teniente Segundo Don Juan Tomás Rogers. *Anuario Hidrográfico de la Marina de Chile*, Tomo V: 56–95. Santiago.
- Rosenfeld, A.
1993 A review of the evidence for the emergence of rock art in Australia. In *Sahul in Review: Pleistocene Archaeology in Australia, New Guinea and Island Melanesia*, edited by M. A. Smith, M. Spriggs, and B. Fankhauser, pp. 71–80. Research School of Pacific Studies, Australian National University, Canberra.
- Rosenfeld A., D. Horton, and J. Winter
1981 *Early Man in North Queensland: Art and Archaeology in the Laura Area*. Terra Australis 6. Research School of Pacific Studies. Australian National University, Canberra.
- Rostov, I., G. I. Yurasov, N. I. Rudyh, V. V. Moroz, E. V. Dmitrieva, A. A. Nabiullin, F. F. Khrapchenkov, V. I. Rostov, and V. M. Bunin

- 2001 *Oceanographic Atlas of the Bering, Okhotsk and Japan/East Sea*. Pacific Oceanographic Institute, Russian Academy of Sciences, Far Eastern Branch, Vladivostok.
- Rowe, M. W.
 2001 Dating by AMS radiocarbon analysis. In *Handbook of Rock Art Research*, edited by D. S. Whitley, pp. 139–166. AltaMira Press, Walnut Creek, CA.
- Sackett, J. R.
 1982 Approaches to style in lithic archaeology. *Journal of Anthropological Archaeology* 1:59–112.
 1990 Style and ethnicity in archaeology: The case for isochrestism. In *The Uses of Style in Archaeology*, edited by M. Conkey, and C. Hastorf, pp. 32–43. New Directions in Archaeology. Cambridge University Press, Cambridge.
- Sahlins, M. D.
 1972 *Stone Age Economics*. Tavistock, London.
 1976 *Culture and Practical Reason*. University of Chicago Press, Chicago.
- Samarin, I. A., and O. A. Shubina
 2007 Fortified settlements of the Chasi Type on Kunashir Island: Kurile Isles of the Russian Far East. *North Pacific Prehistory*, Vol. 1. (Pleistocene-Holocene Archaeology of North-East Asia), pp. 235–236.
- San Román, M.
 2007 La explotación de mamíferos en el sitio de Bahía Buena: Economía de canoeros tempranos de Patagonia (estrecho de Magallanes, Chile). In *Arqueología de Fuego-Patagonia*, edited by F. Morello, M. Martinic, A. Prieto, and G. Bahamonde, pp. 295–310. Ediciones CEQUA, Punta Arenas.
- San Román, M., and F. Morello
 2001 Canal Maule: Nuevos antecedentes sobre prácticas funerarias en el archipiélago fueguino. *Anales del Instituto de la Patagonia* 29:149–161.
- San Román, M., F. Morello, and A. Prieto
 2002 Nuevos antecedentes sobre la explotación de recursos faunísticos en el mar de Otway y canales adyacentes. *Anales del Instituto de la Patagonia* 30:147–154.
- Sánchez-Albornoz, N.
 1958 Pictografías del valle de El Bolsón (Río Negro) y del lago Puelo (Chubut), Argentina. *Acta Praehistorica* II:146–175. Buenos Aires.
- Sanday, P. R.
 1981 *Female Power and Male Dominance: On the Origins of Sexual Inequality*. Cambridge University Press, Cambridge.
- Sanguinetti de Bórmida, A. C.
 1984 Noticia sobre el sitio El Volcán, su relación con el poblamiento tardío de las cuencas de los ríos Gallegos y Chico. *Informes de Investigación* 1:5–37.
- Sassaman, K. E., and D. H. Holly Jr. (eds.)
 2010 *Hunter-Gatherer Archaeology as Historical Process*. University of Arizona Press, Tucson.
- Saussure, F. de
 1978 *Course in General Linguistics*. Peter Owen, London.

- Saxon, E. C.
 1979 Natural prehistory. The archaeology of Fuego-Patagonian ecology. *Quaternaria* 21:329–356.
- Scheinson, V.
 2001 2001: Odisea del Espacio. Paisajes y distribuciones artefactuales en arqueología, resultados y propuestas. *Relaciones de la Sociedad Argentina de Antropología* 26:285–301.
 2003 Hunter-gatherer archaeology in South America. *Annual Reviews of Anthropology* 32:339–361.
 2004 “En el país de los ciegos el tuerto es rey”: Visibilidad arqueológica y paisaje en la localidad Cholila. In *Contra Viento y Marea: Arqueología de Patagonia. V Jornadas de Arqueología de la Patagonia*, edited by M. T. Civalero, P. M. Fernández, and A. G. Guráieb, pp. 581–590. Instituto Nacional de Antropología y Pensamiento Latinoamericano and Sociedad Argentina de Antropología, Buenos Aires.
 2006 El desierto habitado. *UBA: Encrucijadas* 37:71–76.
- Scheinson, V., and S. D. Matteucci
 2004 Spaces and species: Archaeology, landscape ecology and spatial models in northern Patagonia. *Before Farming* 2004(1): article 2. Online.
 2006 Obtención de un modelo regional de distribuciones arqueológicas mediante SIG. In *Problemáticas de la arqueología contemporánea*, edited by M. Tamagnini, pp. 197–199. Córdoba.
- In press A regional model of archaeological distributions for Comarca Andina del paralelo 42°, Patagonia, Argentina. In *Uso de sistemas de información geográfica (SIG) en la arqueología Sudamericana*, edited by M. J. Figuerero Torres and A. Izeta. British Archaeological Reports, International Series. Archaeopress, Oxford.
- Scheinson, V., and C. Szumik
 2007 Distribuciones arqueológicas en la Patagonia norte: Una perspectiva biogeográfica. In *Arqueología de Fuego-Patagonia. Levantando piedras, desenterrando huesos...y develando arcanos*, edited by F. Morello, M. Martinic, A. Prieto, and G. Bahamonde, pp. 427–442. Ediciones CEQUA, Punta Arenas.
- Scheinson, V., C. Szumik, S. Leonardt, and F. Rizzo
 2009 Distribución espacial del arte rupestre en el bosque y la estepa del norte de Patagonia. Nuevos resultados. In *Arqueología de Patagonia: Una mirada desde el último confín*, edited by M. Salemm, F. Santiago, M. Álvarez, E. Piana, M. Vázquez, and M. E. Mansur, pp. 541–560. CADIC-CONICET. Editorial Utopías, Ushuaia.
- Schmidt, R. A.
 2000 Shamans and northern cosmology: The direct historical approach to Mesolithic sexuality. In *Archaeologies of Sexuality*, edited by R. A. Schmidt and B. L. Voss, pp. 220–235. Routledge, London.
- Schrire, C.
 1982 *The Alligator Rivers: Prehistory and Ecology in Western Arnhem Land*. Terra Australis 7. Research School of Pacific Studies, Australian National University, Canberra.

- Sea Around Us Project
n.d. LME: Okhotsk Sea (primary productivity data visualization tool). <http://www.seaaroundus.org/lme/52.aspx>. University of British Columbia and Pew Charitable Trust.
- Seiler, H., and K. Hioki
1979 *Cabuilla Dictionary*. Malki Museum Press, Banning, CA.
- Shanks, M., and C. Y. Tilley
1987 *Social Theory and Archaeology*. Polity Press, Cambridge.
- Shannon, C. E., and W. Weaver
1949 *The Mathematical Theory of Communication*. University of Illinois Press, Champaign.
- Shaw, R. D.
1998 An archaeology of the central Yupik: A regional overview for the Yukon-Kuskokwim Delta, northern Bristol Bay, and Nunivak Island. *Arctic Anthropology* 35(1):234–246.
- Shennan, S.
1993 Amber and its value in the British Bronze Age. In *Amber in Archaeology. Proceedings of the Second International Conference on Amber in Archaeology, Liblice 1990*, edited by C. W. Beck and J. Bouzek, pp. 59–66. Institute of Archaeology, Prague.
2001 Demography and cultural innovation: A model and its implications for the emergence of modern human culture. *Cambridge Archaeological Journal* 11(1):5–16.
2008 *Pattern and Progress in Cultural Revolution*. University of California Press, Los Angeles.
- Shubin, V. O.
1994 Aleut in the Kuril Islands. In *Anthropology of the North Pacific Rim*, edited by W. W. Fitzhugh and V. Chaussonet, pp. 337–345. Smithsonian Institution, Washington, DC.
- Silberbauer, G. B.
1965 *Report to the Government of Bechuanaland on the Bushman Survey*. Government Printer, Gaborone, Bechuanaland.
1979 Social hibernation: The response of the G/wi Band to seasonal drought. In *Symposium on Drought in Botswana*, edited by M. T. Hinchey, pp. 112–120. Botswana Society, Gaborone, Botswana, and University of New England Press, Hanover, NH.
1981a *Hunter and Habitat in the Central Kalahari Desert*. Cambridge University Press, Cambridge.
1981b Hunter/gatherers of the Central Kalahari. In *Omnivorous Primates: Gathering and Hunting in Human Evolution*, edited by R. S. O. Harding and G. Teleki, pp. 455–498. Columbia University Press, New York.
1994 A sense of place. In *Key Issues in Hunter-Gatherer Research*, edited by E. S. Burch, Jr., and L. J. Ellanna, pp. 119–143. Berg, Oxford and Providence.
- Silverman, I., and M. Eals
1992 Sex differences in spatial abilities: Evolutionary theory and data. In *The Adapted Mind: Evolutionary Psychology and the Generation of Culture*, edited by

J. H. Barkow, L. Cosmidies, and J. Tooby, pp. 533–549. Oxford University Press, New York.

Silverman, I., J. Choi, and M. Peters

2007 The hunter-gatherer theory of sex differences in spatial abilities: Data from 40 countries. *Archives of Sexual Behavior* 36(2):261–268.

Silverstein, M.

1976 Shifters, linguistic categories and cultural description. In *Meaning in Anthropology*, edited by K. Basso and H. Selby, pp. 11–55. University of New Mexico Press, Albuquerque.

1979 Language structure and linguistic ideology. In *The Elements: A Paraversion on Linguistic Units and Levels*, edited by P. R. Clyne, W. F. Hanks, and C. L. Hofbauer, pp. 193–247. Chicago Linguistic Society, Chicago.

Slobodkin, L. B., and A. Rapoport

1974 An optimal strategy of evolution. *The Quarterly Review of Biology* 49(3):181–200.

Smith, C.

1989 Designed Dreaming: Assessing the Relationship between Style, Social Structure and Environment in Aboriginal Australia. B.A. (Honors) thesis, University of New England, Armidale.

Smith, C., and H. M. Wobst (eds.)

2005 *Indigenous Archaeologies: Decolonizing Theory and Practice*. Routledge, London.

Smith, E. A.

1988 Risk and uncertainty in the “original affluent society”: Evolutionary ecology of resource-sharing and land tenure. In *Hunters and Gatherers*. Vol. 1: *History, Evolution, and Social Change*, edited by T. Ingold, D. Riches, and J. Woodburn, pp. 222–250. Berg, Oxford.

1991 *Inujjamiut Foraging Strategies: Evolutionary Ecology of an Arctic Hunting Economy*. Aldine de Gruyter, New York.

Smith, K. P.

1988 Ritual and resource variability: Mechanisms for the transmission and storage of information regarding low-frequency resource cycles in hunter-gatherer societies. In *Diet and Subsistence: Current Archaeological Perspectives*, edited by B. V. Kennedy and G. M. LeMoine, pp. 86–107. Proceedings of the Nineteenth Annual conference, Chacmool, The Archaeological Association of the University of Calgary.

Smith, M. A.

1989 The case for a resident human population in the central Australian ranges during full glacial aridity. *Archaeology in Oceania* 24(3):93–105.

2006 Characterising late Pleistocene and Holocene stone artefact assemblages from Puritjarra rock shelter: A long sequence from the Australian desert. *Records of the Australian Museum* 58(3):371–410.

Smith, M. A., and P. Hesse (eds.)

2005 *23° S: Archaeology and Environmental History of the Southern Deserts*. National Museum of Australia Press, Canberra.

- Smith, M. A., and J. Ross
 2008a What happened at 1500–1000 BP in central Australia? Timing, impact, and archaeological signatures. *The Holocene* 18(3):387–396.
 2008b Glen Thirsty: The history and archaeology of a desert well. *Australian Archaeology* 66:45–59.
- Smith, M. A., B. Frankhauser, and M. Jercher
 1998 The changing provenance of red ochre at Puritjarra rock shelter, central Australia: Late Pleistocene to present. *Proceedings of the Prehistoric Society* 64: 275–292.
- Smith, M. A., J. R. Prescott, and M. J. Head
 1997 Comparison of ¹⁴C and luminescence chronologies at Puritjarra rock shelter, central Australia. *Quaternary Science Reviews* 16:299–320.
- Smithers, R. H. N.
 1971 *The Mammals of Botswana*. Museum Memoir No. 4. Trustees of the National Museums of Rhodesia, Harare, Zimbabwe (Salisbury, Rhodesia).
- Sobel, E., and G. Bettles
 2000 Winter hunger, winter myths: Subsistence risk and mythology among the Klamath and Modoc. *Journal of Anthropological Archaeology* 19:276–316.
- Sognnes, K.
 1998 Symbols in a changing world: Rock-art and the transition from hunting to farming in mid Norway. In *The Archaeology of Rock-Art*, edited by C. Chippendale and P. S. C. Taçon, pp. 146–162. Cambridge University Press, Cambridge.
 2002 Land of elks—sea of whales: Landscapes of Stone Age rock-art in central Scandinavia. In *European Landscapes of Rock-Art*, edited by G. Nash and C. Chippendale, pp. 195–212. Routledge, London.
- Speck, F. G.
 1923 Mistassini hunting territories in the Labrador Peninsula. *American Anthropologist*, N.S. 25(4):452–471.
 1927 Family hunting territories of the Lake St. John Montagnais and neighboring bands. *Anthropos* 22:387–402.
 1935 *Naskapi, The Savage Hunters of the Labrador Peninsula*. University of Oklahoma Press, Norman.
- Speck, F. G., and L. C. Eiseley
 1942 Montagnais-Naskapi bands and family hunting districts of the central and southeastern Labrador Peninsula. *Proceedings of the American Philosophical Society* 85(2):215–242.
- Spinage, C.
 1992 *History and Evolution of the Fauna Conservation Laws of Botswana*. Botswana Society, Gaborone.
- Sporton, D., and D. S. G. Thomas (eds.)
 2002 *Sustainable Livelihoods in Kalahari Environments: A Contribution to Global Debates*. Oxford University Press, Oxford.
- Stander, P. E., //chau, D. Tsisaba, //Oma, and //ui
 1997 Tracking and interpretation of spoor: A scientifically sound method in ecology. *Journal of the Zoological Society of London* 242:329–341.

Stanner, W. E. H.

1965 Aboriginal territorial organization: Estate, range, domain and regime. *Oceania* 36(1):1–26.

Steelman, K. L., J. Mackey, and J. Loewen

2008 *Radiocarbon Dating of Charcoal Rock Paintings, Western Desert, Australia*. University of Central Arkansas report to AIATSIS, Canberra.

1974 *The Kuril Islands: Russo-Japanese Frontier in the Pacific*. Clarendon Press, Oxford.

Stern, N.

2009 The archaeological record of modern behavioural origins: Perspectives from Sahul on the periphery of the modern human range. In *Transformations in Prehistory. Papers in Honor of Ofer Bar-Yosef*, edited by D. E. Lieberman and J. J. Shea, pp. 258–288. American School of Prehistoric Research, Cambridge.

Stern, C. R., and A. Prieto

1991 Obsidiana verde de los sitios arqueológicos en los alrededores del mar de Otway, Magallanes, Chile. *Anales del Instituto de la Patagonia* 20 (Serie Ciencias Sociales):139–144.

Steward, J.

1955 *A Theory of Culture. The Methodology of Multilinear Evolution*. University of Illinois Press, Chicago.

Stiner, M.

2002 Carnivory, coevolution, and the geographic spread of the genus *homo*. *Journal of Archaeological Research* 10(1):1–63.

Sulgostowska, Z.

1990 Occurrence and utilization of local ochre resources during the early Holocene in the Oder and Vistula River basins. In *Contributions to the Mesolithic in Europe*, edited by P. M. Vermeersch and P. van Peer, pp. 317–321. Leuven University Press, Leuven.

2006 Mesolithic mobility and contacts on areas of the Baltic Sea watershed, the Sudety and Carpathian Mountains. *Journal of Anthropological Archaeology* 25:193–203.

Szumik C., F. Cuzzo, P. Goloboff, and A. Chalup

2002 An optimality criterion to determine areas of endemism. *Systematics Biology* 51:806–816.

Taçon, P., and C. Chippendale

1994 Australia's ancient warriors: Changing depictions of fighting in the rock art of Arnhem Land, N.T. *Cambridge Archaeological Journal* 4 (2):211–248.

Taçon, P., M. Wilson, and C. Chippendale

1996 Birth of the Rainbow Serpent in Arnhem Land rock art and oral history. *Archaeology in Oceania* 31(3):103–124.

Takada, A.

2006 Explaining pathways in the central Kalahari. In *Updating the San: Image and Reality of an African People in the 21st Century*, edited by R. K. Hitchcock, K. Ikeya, M. Bieseke, and R. B. Lee, pp. 102–127. Senri Ethnological Studies 70. National Museum of Ethnology, Osaka.

- Tanaka, J.
1980 *The San, Hunter-Gatherers of the Kalabari. A Study in Ecological Anthropology*. Tokyo University Press, Tokyo.
- Terashima, H., and M. Ichikawa
2003 Comparative ethnobotany of the Mbuti and Efe hunter-gatherers in the Ituri forest, Democratic Republic of Congo. *African Study Monographs* 1/2: 1–168.
- Terashima, H., M. Ichikawa, and I. Ohta
1991 *AFLORA: Catalog of Useful Plants of Tropical Africa*, Part 1: *Forest Areas*. African Study Monographs, Supplementary Issue 16:1–195.
- Terberger, T.
2003 Decorated objects of the older Mesolithic from the northern lowlands. In *Mesolithic on the Move*, edited by L. Larsson, H. Kindgren, K. Knutsson, D. Loeffler, and A. Åkerlund, pp. 547–557. Oxbow Books, Oxford.
- Thomas, D. S. G., and P. A. Shaw
1991 *The Kalabari Environment*. Cambridge University Press, Cambridge.
- Thomas, W. L. (ed.)
1956 *Man's Role in Changing the Face of the Earth*. University of Chicago Press, Chicago.
- Tilley, C. Y.
1991 *Material Culture and Text: The Art of Ambiguity*. Routledge, London.
1994 *A Phenomenology of Landscape: Places, Paths and Monuments*. Berg, London.
- Timbrook, J.
2007 *Chumash Ethnobotany: Plant Knowledge among the Chumash People of Southern California*. Santa Barbara Museum of Natural History Monographs No. 5, Publications in Anthropology No. 1. Santa Barbara Museum of Natural History, Santa Barbara, CA, and Heyday Books, Berkeley, CA.
- Tindale, N. B.
1974 *Aboriginal Tribes of Australia*. University of California Press, Berkeley.
- Tonkinson, R.
1974 *The Fijalong Mob: Aboriginal Victors of the Desert Crusade*. Cummings Publishing Company, Menlo Park, CA.
2002 *The Mardu Aborigines: Living the Dream in Australia's Desert. Case Studies in Cultural Anthropology*. Wadsworth, Belmont, CA.
- Torrence, R., V. Neall, T. Doelman, E. Rhodes, C. McKee, H. Davies, R. Bonetti, A. Guglielmetti, A. Manzoni, M. Oddone, J. Parr, and C. Wallace
2004 Pleistocene colonisation of the Bismarck Archipelago: New evidence from West New Britain. *Archaeology in Oceania* 39:101–130.
- Tuholski, S. W., R. W. Engle, and G. C. Baylis
2001 Individual differences in working memory capacity and enumeration. *Memory & Cognition* 29:484–492.
- Turney, C. S. M., M. I. Bird, L. K. Fifield, R. G. Roberts, M. Smith, C. E. Dortch, R. Grun, E. Lawson, L. K. Ayliffe, G. H. Miller, J. Dortch, and R. G. Cresswell
2001 Early human occupation at Devil's Lair, Southwestern Australia 50,000 years ago. *Quaternary Research* 55:3–13.

- UAH (University of Alabama, Huntsville)
2008 Climate Data Global Temperature Report: September 2008. Raw data: http://vortex.nsstc.uah.edu/public/msu/t2lt/tltglbmam_5.2
- Valiente-Noailles, C.
1993 *The Kua: Life and Soul of the Central Kalahari Bushmen*. A. A. Balkema, Rotterdam.
- van Holst Pellekaan, S. M., M. Ingman, J. Roberts-Thomson, and R. Harding
2006 Mitochondrial genomics identifies major haplogroups in Aboriginal Australians. *American Journal of Physical Anthropology* 131(2):282–294.
- Vankina, L. V.
1970 *Torfjanikovaya Stoyanka Sarnate*. Zinatne, Riga.
- Vansina, J.
1985 *Oral Tradition as History*. University of Wisconsin Press, Madison.
- VanStone, J. W.
1972 The first Peary collection of Polar Eskimo material culture. *Fieldiana: Anthropology* 63(2):31–80. Field Museum of Natural History, Chicago.
- Vasilevsky, A., and O. Shubina
2006 Neolithic of the Sakhalin and southern Kurile Islands. In *Archaeology of the Russian Far East: Essays in Stone Age Prehistory*, edited by S. M. Nelson, A. Derevianko, Y. Kuzmin, and R. Bland, pp. 151–166. BAR International Series 1540. Archaeopress, Oxford.
- Verhart, L.
2008 New developments in the study of the Mesolithic of the Low Countries. In *Mesolithic Europe*, edited by G. Bailey and P. Spikens, pp. 158–181. Cambridge University Press, Cambridge.
- Veth, P. M.
1989 Islands in the interior: A model for the colonisation of Australia's arid zone. *Archaeology in Oceania* 24(3):81–92.
2000 Origins of the Western Desert language: Convergence in linguistic and archaeological space and time models. *Archaeology in Oceania* 35(1):11–19.
2005a Cycles of aridity and human mobility: Risk minimisation among late Pleistocene foragers of the Western Desert, Australia. In *Desert Peoples: Archaeological Perspectives*, edited by P. Veth, M. Smith, and P. Hiscock, pp. 100–115. Blackwell Publishing, Oxford.
2005b Between the desert and the sea: Archaeologies of the Western Desert and Pilbara Region, Australia. In *23° S: Archaeology and Environmental History of the Southern Deserts*, edited by M. Smith and P. Hesse. National Museum of Australia Press, Canberra.
2006 Social dynamism in the archaeology of the Western Desert. In *The Social Archaeology of Indigenous Societies*, edited by B. David, I. J. McNiven, and B. Barker, pp. 242–253. Australian Aboriginal Studies Press, Canberra.
- Veth, P. M., J. J. McDonald, and E. White
2008 Dating of Bush Turkey Rockshelter 3 in the Calvert Ranges establishes Early Holocene occupation of the Little Sandy Desert, Western Australia. *Australian Archaeology* 66:34–44.

- Veth, P. M., M. Smith, and A. M. Haley
 2001 Kaalpi: The archaeology of a sandstone outlier in the Western Desert. *Australian Archaeology* 52:9–17.
- Veth, P. M., M. A. Smith, J. Bowler, K. Fitzsimmons, A. Williams, and P. Hiscock
 2009 Excavations at Parnkupirti, Lake Gregory, Great Sandy Desert: OSL ages for occupation before the Last Glacial Maximum. *Australian Archaeology* 69: 1–10.
- Veth, P., M. A. Smith, and P. Hiscock (eds.)
 2005 *Desert Peoples: Archaeological Perspectives*. Blackwell Publishing, Oxford.
- Vierich, H. I. D.
 1981 The Kua of the Southeastern Kalahari: A Study in the Socio-ecology of Dependency. Ph.D. dissertation, University of Toronto.
- Villard, M. A.
 2002 Habitat fragmentation: Major conservation issue or intellectual attractor? *Ecological Applications* 12:319–320.
- Voegelin, E. W.
 1938 *Tübatulabal Ethnography*. University of California Publications in Anthropological Records, Vol. II, 1938–1940, pp. 1–90. University of California Press, Berkeley and Los Angeles.
- von Bertalanffy, L.
 1968 *General System Theory: Foundations, Development, Applications*. George Braziller, New York.
- Voris, H. K.
 2000 Maps of Pleistocene sea levels in South East Asia: Shorelines, river systems, time durations. *Journal of Biogeography* 27:1153–1167.
- Wadley, L.
 2001 What is cultural modernity? A general view and a South African perspective from Rose Cottage Cave. *Cambridge Archaeological Journal* 11: 201–221.
- Walker, R., K. Hill, H. Kaplan, and G. McMillan
 2002 Age-dependency in hunting ability among the Ache of eastern Paraguay. *Journal of Human Evolution* 42:639–657.
- Walsh, G. L.
 1988 *Australia's Greatest Rock Art*. E.J. Brill/Robert Brown & Associates, Bathurst, Australia.
 1994 *Bradshaws and the Ancient Rock Art of North-West Australia*. Bradshaw Foundation, Santa Fe.
 2000 *Bradshaw Art of the Kimberley*. Takarakka Nowan Kas Publications, Toowong (Queensland).
- Walsh, G. L. and M. J. Morwood
 1999 Spear and spearthrower evolution in the Kimberley region, NW Australia: Evidence from rock art. *Archaeology in Oceania* 34: 45–58.
- Watchman, A.
 1992 Doubtful dates for Karolita engravings. *Journal of the Australian Institute of Aboriginal and Torres Strait Islander Studies* (1):51–55.
 1993 Evidence of a 25,000-year-old pictograph in Northern Australia. *Geoarchaeology* 8:465–473.

- 2001 Wargata Mina to Gunbilmurrung: The direct dating of Australian rock art. In *Histories of Old Ages. Essays in Honours of Rhys Jones*, edited by A. Anderson, I. Lilley, and S. O'Connor, pp. 313–325. Pandanus Books, Canberra.
- Webb, S.
1989 *The Willandra Lakes Hominids*. Department of Prehistory, Research School of Pacific Studies, Australian National University, Canberra.
- Whallon, R.
1989 Elements of cultural change in the later Paleolithic. In *The Human Revolution: Behavioural and Biological Perspectives on the Origins of Modern Humans*, edited by P. Mellars and C. B. Stringer, pp. 433–454. Edinburgh University Press, Edinburgh.
2000 Anthropological archaeology in theory and practice. *Rivista di Antropologia (Roma)* 78:75–90.
2006 Social networks and information: Non-“utilitarian” mobility among hunter-gatherers. *Journal of Anthropological Archaeology* 25:259–270.
- White, J. P., K. A. W. Crook, and B. P. Ruxton
1970 Kosipe: A late Pleistocene site in the Papuan highlands. *Proceedings of the Prehistoric Society* 36:152–170.
- Wiessner, P.
1977 Hxaro: A Regional System for Reducing Risk among the !Kung San. Ph.D. dissertation, University of Michigan, Ann Arbor.
1982 Risk, reciprocity and social influences on !Kung San economics. In *Politics and History in Band Societies*, edited by E. Leacock and R. Lee, pp. 61–84. Cambridge University Press, Cambridge.
1983 Style and social information in Kalahari San projectile points. *American Antiquity* 48:253–276.
1984 Reconsidering the behavioral basis for style: A case study among the Kalahari San. *Journal of Anthropological Archaeology* 3:190–234.
1989 Style and changing relations between individual and society. In *The Meanings of Things: Material Culture and Symbolic Expression*, edited by I. Hodder, pp. 56–63. Unwin Hyman, London.
1990 Is there a unity to style? In *The Uses of Style in Archaeology*, edited by M. Conkey and C. Hastorf, pp. 105–112. Cambridge University Press, Cambridge.
2002 Hunting, healing, and Hxaro exchange: A long-term perspective on !Kung (Ju/'hoansi) large game hunting. *Evolution and Human Behavior* 23:407–436.
2009 Experimental games and games of life among the Ju/'hoan Bushmen. *Current Anthropology* 16:115–145.
- Wiget, A, and Balalaeva, O.
1997 Black snow, oil and the Khanty of West Siberia. *Cultural Survival Quarterly* 20:13–15.
- Williams, M., E. Cook, S. van der Kaars, T. Barrows, J. Shulmeister, and P. Kershaw
2009 Glacial and deglacial climatic patterns in Australia and surrounding regions from 35,000 to 10,000 years ago reconstructed from terrestrial and near-shore proxy data. *Quaternary Science Reviews* 28:2398–2419.

- Wilmsen, E. N.
- 1989a Pastoro-foragers to “Bushmen”: Transformations in Kalahari relations of property, production, and labor. In *Herders, Warriors, and Traders: Pastoralism in Africa*, edited by J. G. Galaty and P. Bonte, pp. 248–263. Westview Press, Boulder.
 - 1989b *Land Filled with Flies: A Political Economy of the Kalahari*. University of Chicago Press, Chicago.
- Wilson, M. C.
- 1995 The household as a portable mnemonic landscape: Archaeological implications for plain stone circle sites. In *Beyond Subsistence: Plains Archaeology and the Postprocessual Critique*, edited by P. Duke and M. C. Wilson, pp. 169–192. University of Alabama Press, Tuscaloosa.
- Wobst, H. M.
- 1974 Boundary conditions for Paleolithic social systems: A simulation approach. *American Antiquity* 39(2):147–178.
 - 1976 Locational relationships in Palaeolithic society. *Journal of Human Evolution* 5:48–58.
 - 1977 Stylistic behavior and information exchange. In *For the Director: Research Essays in Honor of James B. Griffin*, edited by C. E. Cleland, pp. 317–342. Anthropology Papers 61. Museum of Anthropology, University of Michigan, Ann Arbor.
 - 1999 Style in archaeology or archaeologists in style. In *Material Meanings: Critical Approaches to the Interpretation of Material Culture*, edited by E. S. Chilton, pp. 118–132. University of Utah Press, Salt Lake City.
 - 2000 Agency in (spite of) material culture. In *Agency in Archaeology*, edited by M.-A. Dobres and J. Robb, pp. 40–50. Routledge, London.
 - 2005 Power to the (indigenous) past of present, or the theory and method behind archaeological theory and method. In *Indigenous Archaeologies: Decolonizing Theory and Practice*, edited by C. Smith and H. M. Wobst, pp. 17–32. Routledge, London.
 - 2006 Artifacts as social interference: The politics of spatial scale. In *Confronting Scale in Archaeology: Issues of Theory and Practice*, edited by G. Lock and B. Molyneaux, pp. 55–64. Springer Verlag, New York.
- Woodman, P. C.
- 1978 The chronology and economy of the Irish Mesolithic: Some working hypotheses. In *The Early Postglacial Settlement of Northern Europe*, edited by P. Mellars, pp. 333–370. Duckworth, London.
 - 1987 The impact of resource availability on lithic industrial traditions in prehistoric Ireland. In *Mesolithic Northwest Europe: Recent Trends*, edited by P. Rowley-Conwy, M. Zvevlebil, and H. P. Blankholm, pp. 138–146. Charlesworth & Co., Huddersfield.
- Woods, J.
- 2009 Thinking outside the vessel: Variability in native ceramics of the Northeast. Paper presented at the 74th Annual Meeting of the Society for American Archaeology, Atlanta.

- Worms, E. A.
1954 Prehistoric petroglyphs of the upper Yule River, north-western Australia. *Anthropos* 49:1067–1088.
- Wright, B. J.
1968 *Rock Art of the Pilbara Region, North-west Australia*. Occasional Papers in Aboriginal Studies No. 11. Prehistory & Material Culture Series No. 2. Australian Institute of Aboriginal Studies, Canberra.
1977 Schematisation in the rock engravings of north-western Australia. In *Form in Indigenous Art: Schematisation in the Art of Aboriginal and Prehistoric Europe*, edited by P. J. Ucko, pp. 110–116. Australian Institute of Aboriginal Studies, Canberra.
- Yamaura, K.
1998 The sea mammal hunting cultures of the Okhotsk Sea with special reference to Hokkaido prehistory. *Arctic Anthropology* 35(1):321–334.
- Yamaura, K. and H. Ushiro
1999 Prehistoric Hokkaido and Ainu origins. In *Ainu: Spirit of a Northern People*, edited by W. W. Fitzhugh and C. O. Dubreuil, pp. 39–46. Smithsonian Institution Press, Washington, DC.
- Yasuoka, H.
2004 Subsistence of the Baka hunter-gatherers in northwestern Congo Basin: An example of pure foraging life in tropical rain forests. *Asian and African Area Studies* 4(1):36–85 (Japanese).
2006 Long-term foraging expeditions (*molongo*) among the Baka hunter-gatherers in the northwestern Congo Basin, with special reference to the “wild yam question.” *Human Ecology* 34:275–296.
- Yellen, J. E.
1977 *Archaeological Approaches to the Present: Models for Reconstructing the Past*. Academic Press, New York.
- Yellen, J., and H. Harpending
1972 Hunter-gatherer populations and archaeological inference. *World Archaeology* 4(2):244–253.
- Zagorska, I.
2009 People and places in the Latvian Mesolithic: A case study from the Zvejnieki archaeological complex. In *Mesolithic Horizons* (Vol. I), edited by S. B. McCartan, R. Schulting, G. Warren, and P. Woodman, pp. 255–260. Oxbow Books, Oxford.
- Zagorskis, F.
1987 [2004] *Zvejnieki, Northern Latvia—Stone Age Cemetery*. British Archaeological Reports, International Series S1292. Archaeopress, Oxford.
- Zaitseva, D. I., S. G. Popov, A. P. Krylov, Y. V. Knorozov, and A. B. Spevakovskiy
1993 Radiocarbon chronology of archaeological sites of the Kurile Islands. *Radiocarbon* 35:507–510.
- Zhilin, M.
2003 Early Mesolithic communication networks in the East European forest zone. In *Mesolithic on the Move*, edited by L. Larsson, H. Kindgren, K. Knutsson, D. Loeffler, and A. Åkerlund, pp. 688–693. Oxbow Books, Oxford.

Zigmond, M. L.

1981 *Kawaiisu Ethnobotany*. University of Utah Press, Salt Lake City.

Zilhão, J.

2007 The emergence of ornaments and art: An archaeological perspective on the origins of behavioral “modernity.” *Journal of Archaeological Research* 15: 1–54.

Zvelebil, M.

1981 *From Forager to Farmer in the Boreal Zone*. British Archaeological Reports, International Series 115. Archaeopress, Oxford.

1993 Concepts of time and “presencing” the Mesolithic. *Archaeological Review from Cambridge* 12(2):51–70.

1994 Plant use in the Mesolithic and the implications for the transition to farming. *Proceedings of the Prehistoric Society* 60:35–74.

1997 Hunter-gatherer ritual landscapes: Spatial organization, social structure and ideology among hunter-gatherers of Northern Europe and Western Siberia. *Analecta Praehistorica Leidensia* 29:33–50.

2002 Indo-European dispersals and the agricultural transition in northern Europe: Culture, genes and language. In *The Roots of Peoples and Languages of Northern Eurasia IV*, edited by K. Julku, pp. 318–343. Societas Historiae Fenno-Ugricae, Oulu.

2003 Enculturation of Mesolithic landscapes. In *Mesolithic on the Move*, edited by L. Larsson, H. Kindgren, K. Knutsson, D. Loeffler, and A. Åkerlund, pp. 65–73. Oxbow Books, Oxford.

2006 Mobility, contact and exchange in the Baltic Sea Basin 6000–2000 B.C. *Journal of Anthropological Archaeology* 25:178–192.

2008 Innovating hunter-gatherers. The Mesolithic in the Baltic. In *Mesolithic Europe*, edited by G. Bailey and P. Spikins, pp. 18–60. Cambridge University Press, Cambridge.

Zvelebil, M., and Jordan, P.

1999 Hunter fisher gatherer ritual landscapes. In *Rock Art as Social Representation*, edited by J. Goldhahn, pp. 101–128. British Archaeological Reports, International Series 794. Archaeopress, Oxford.