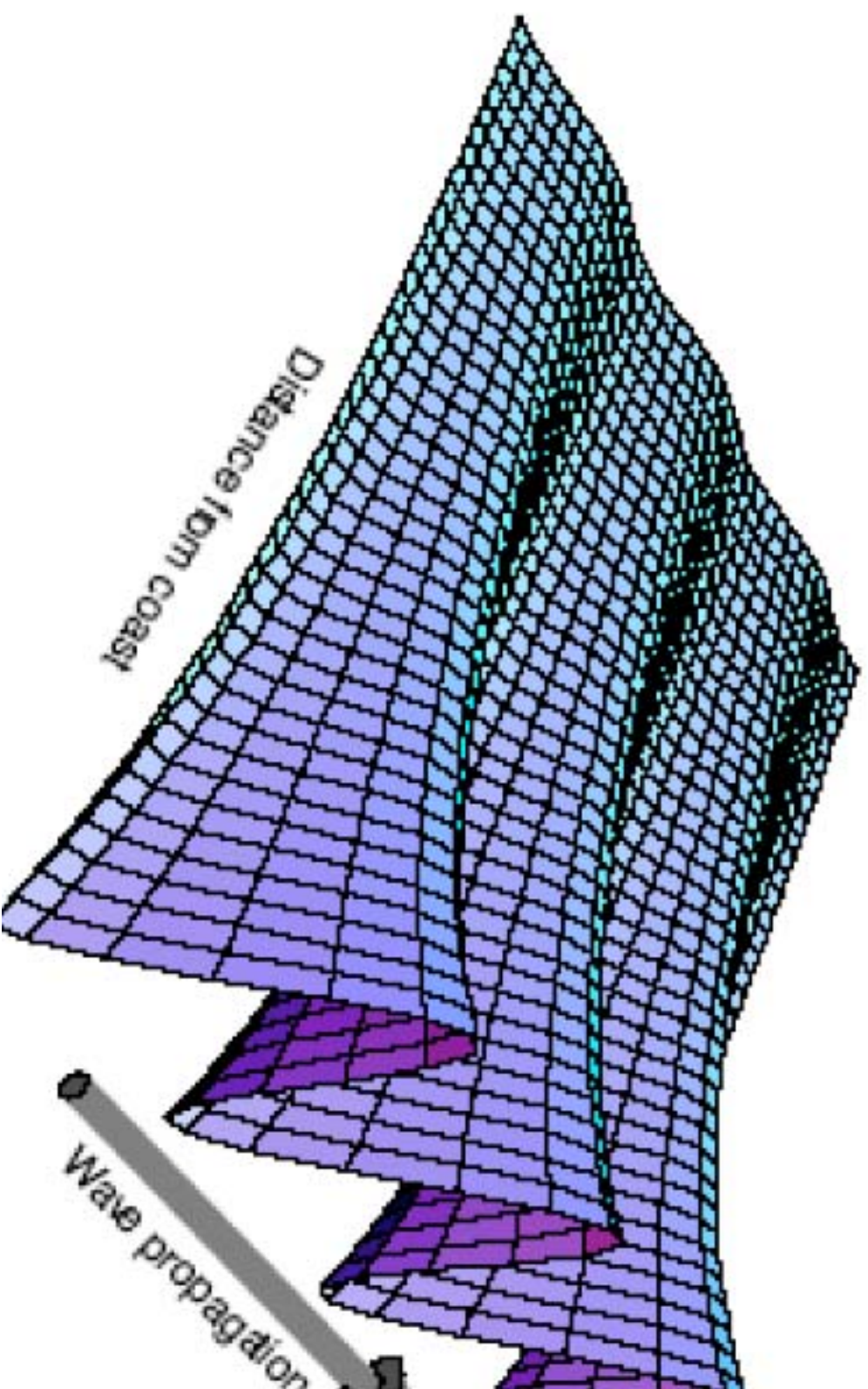
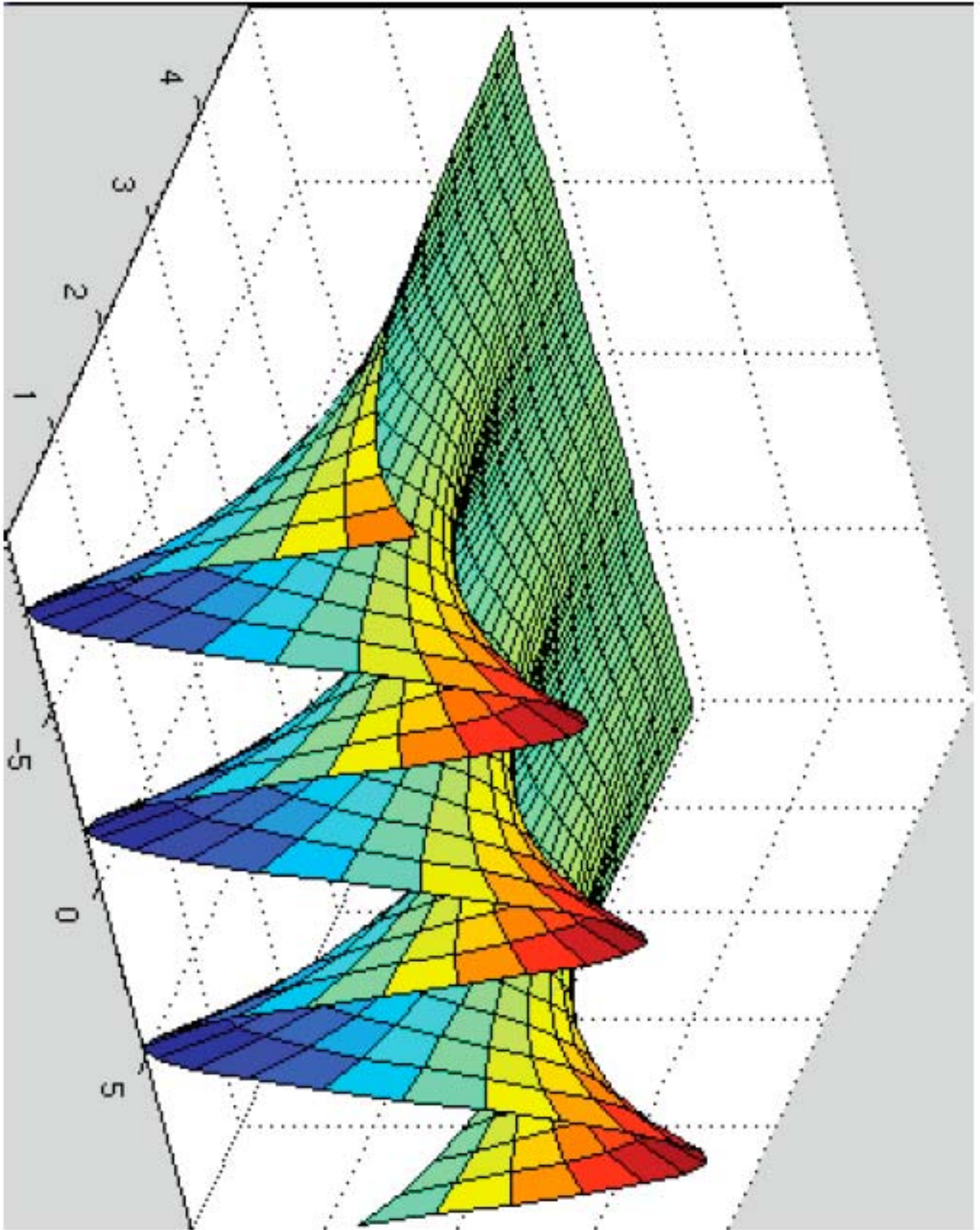
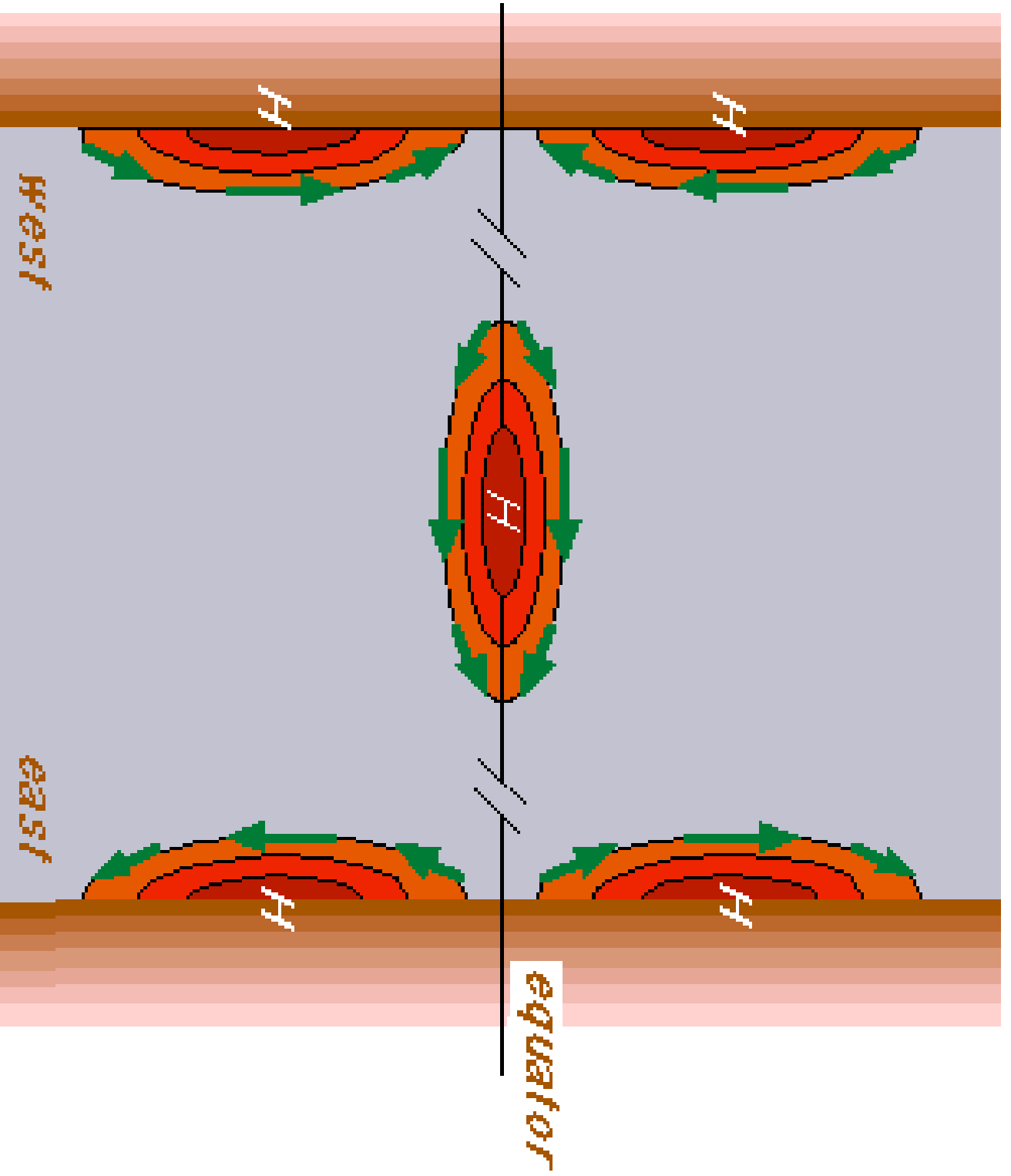
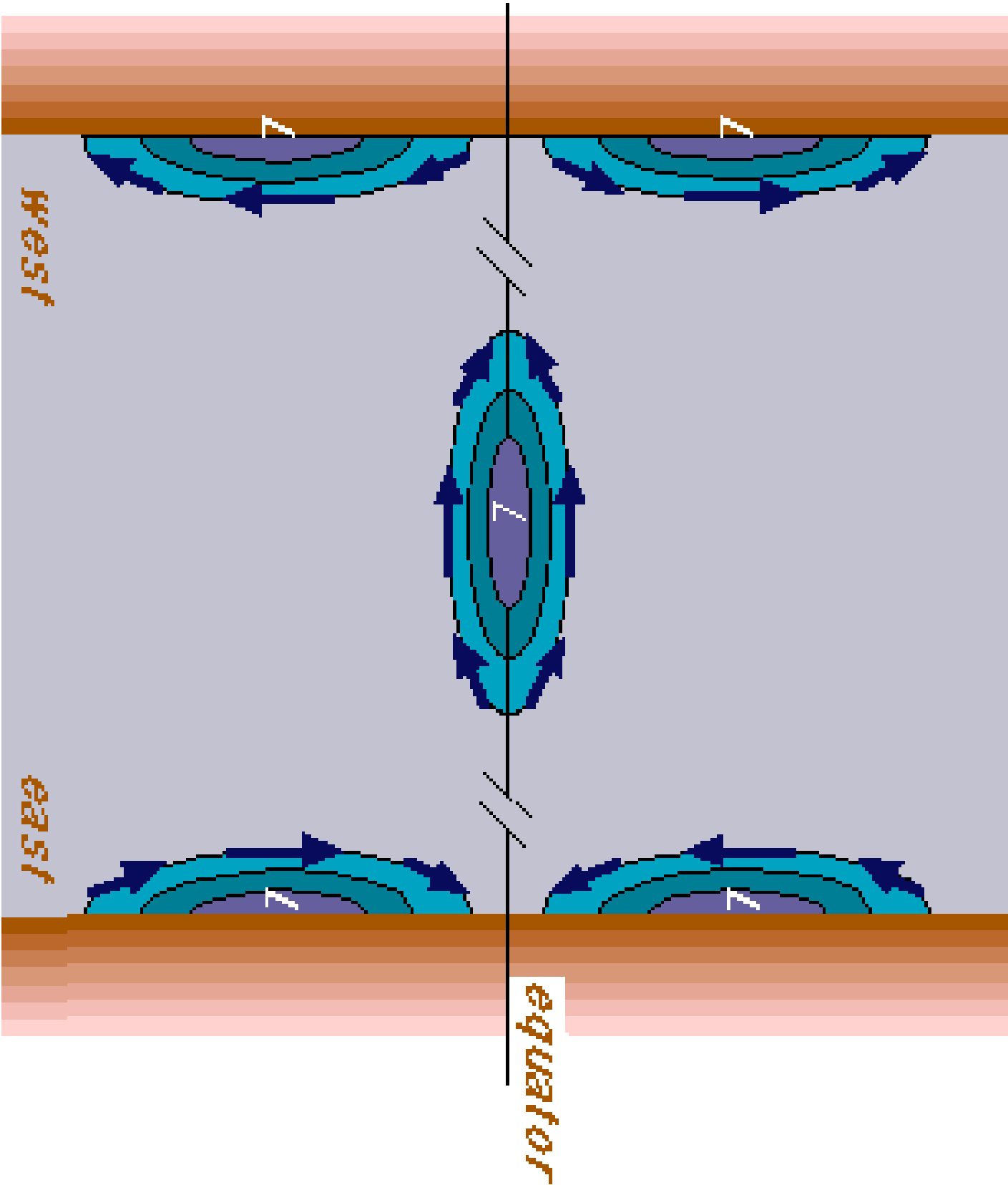


Coastal Kelvin wave

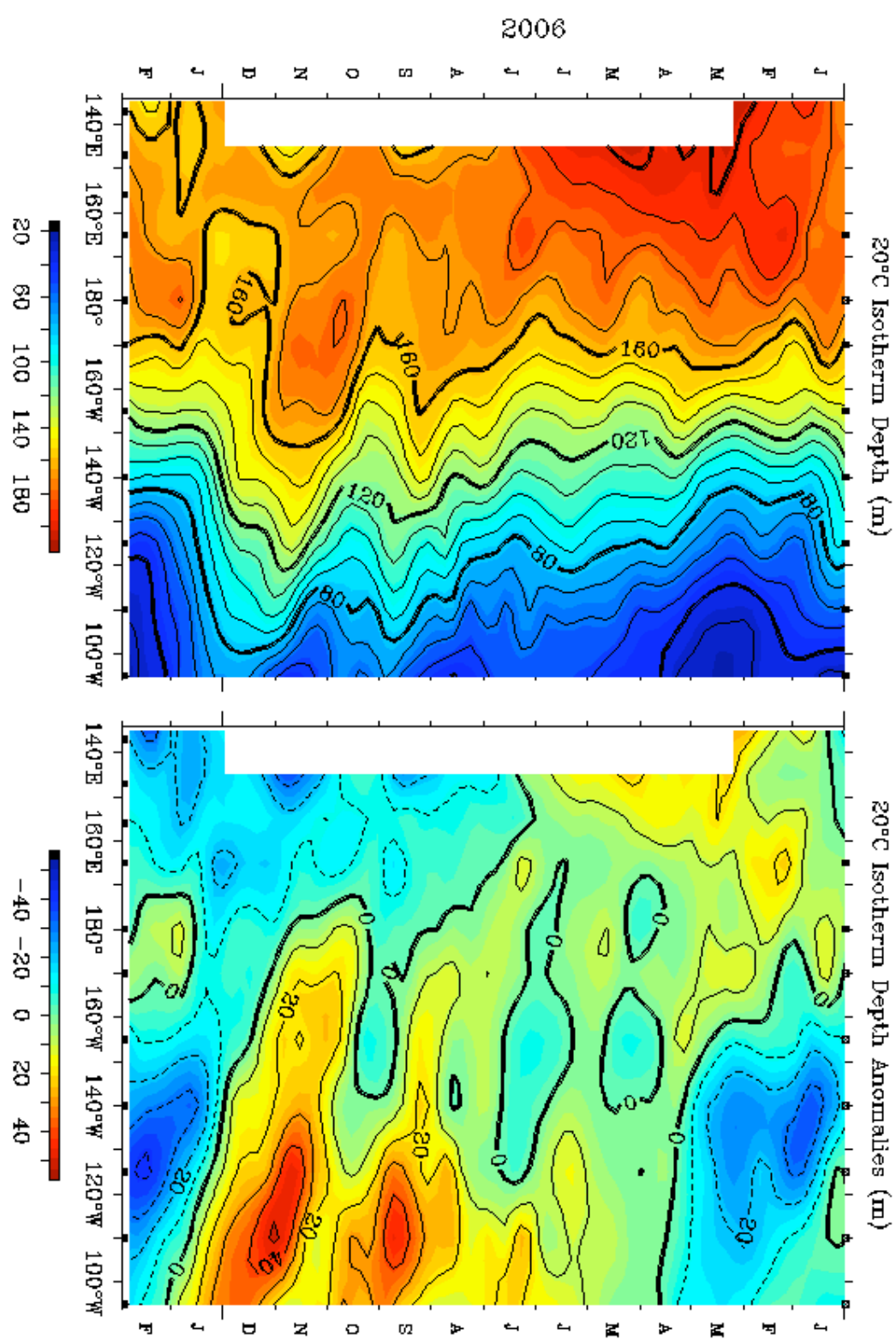




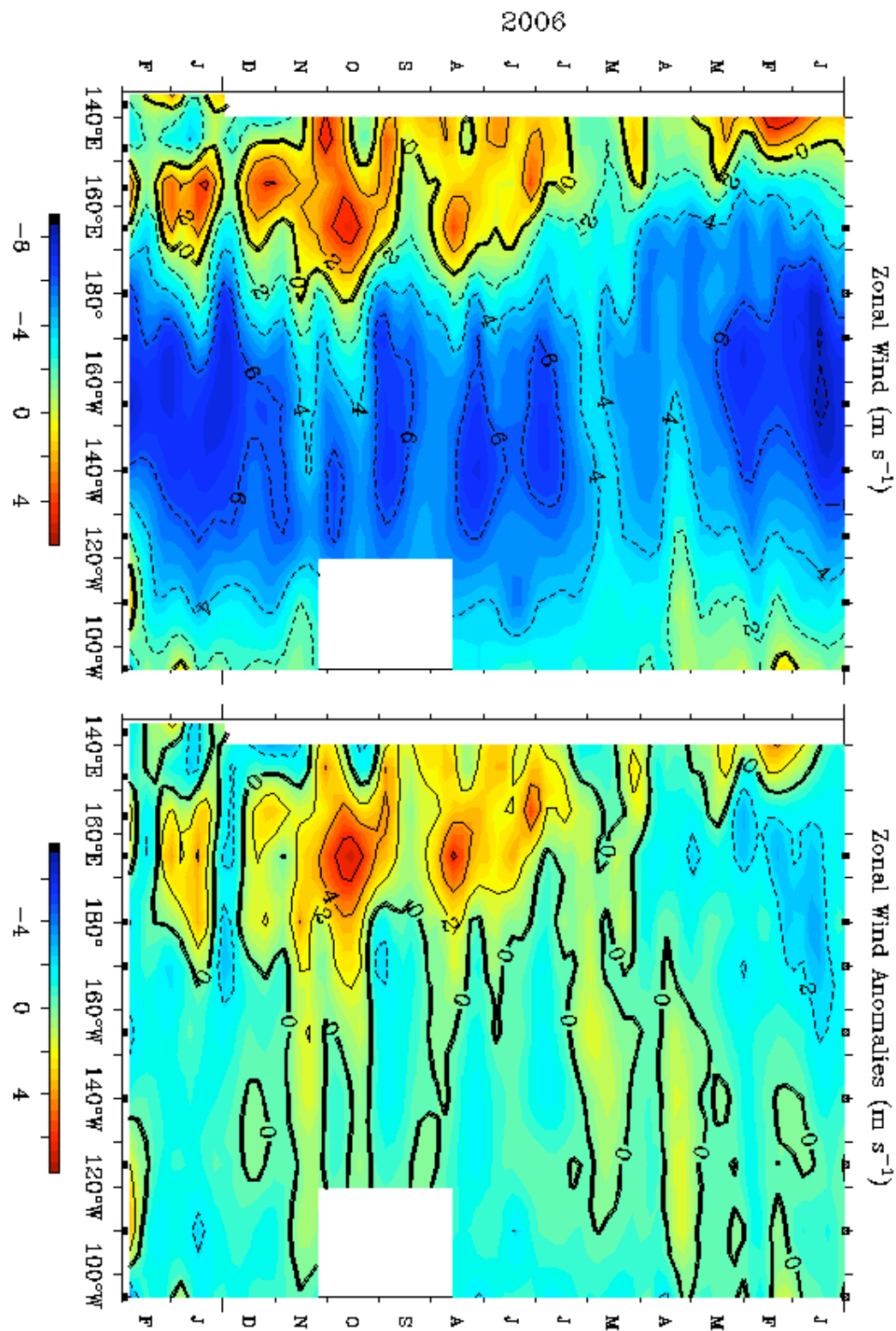




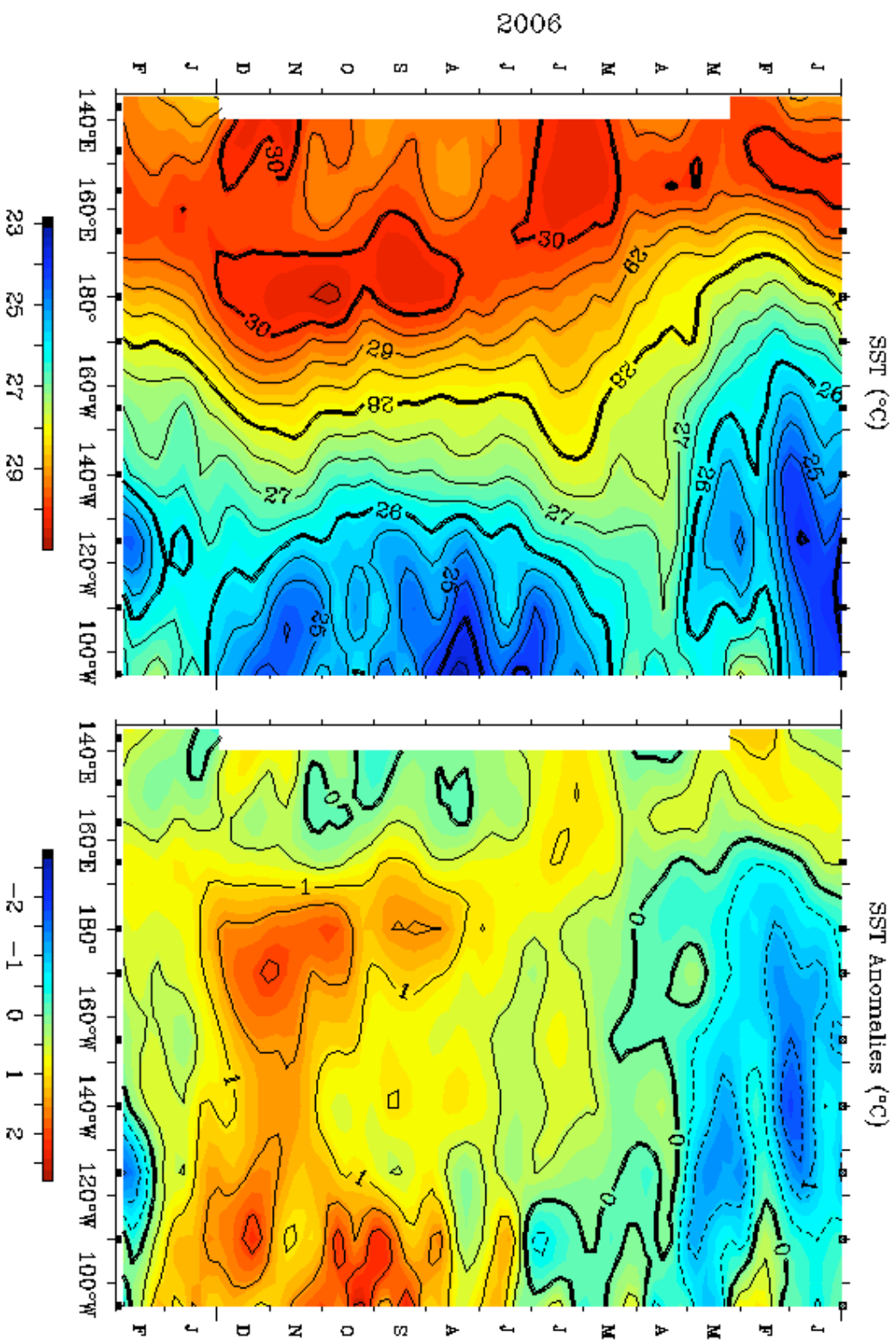
Five-Day 20°C Isotherm Depth 2°S to 2°N Average



Five-Day Zonal Wind 2°S to 2°N Average



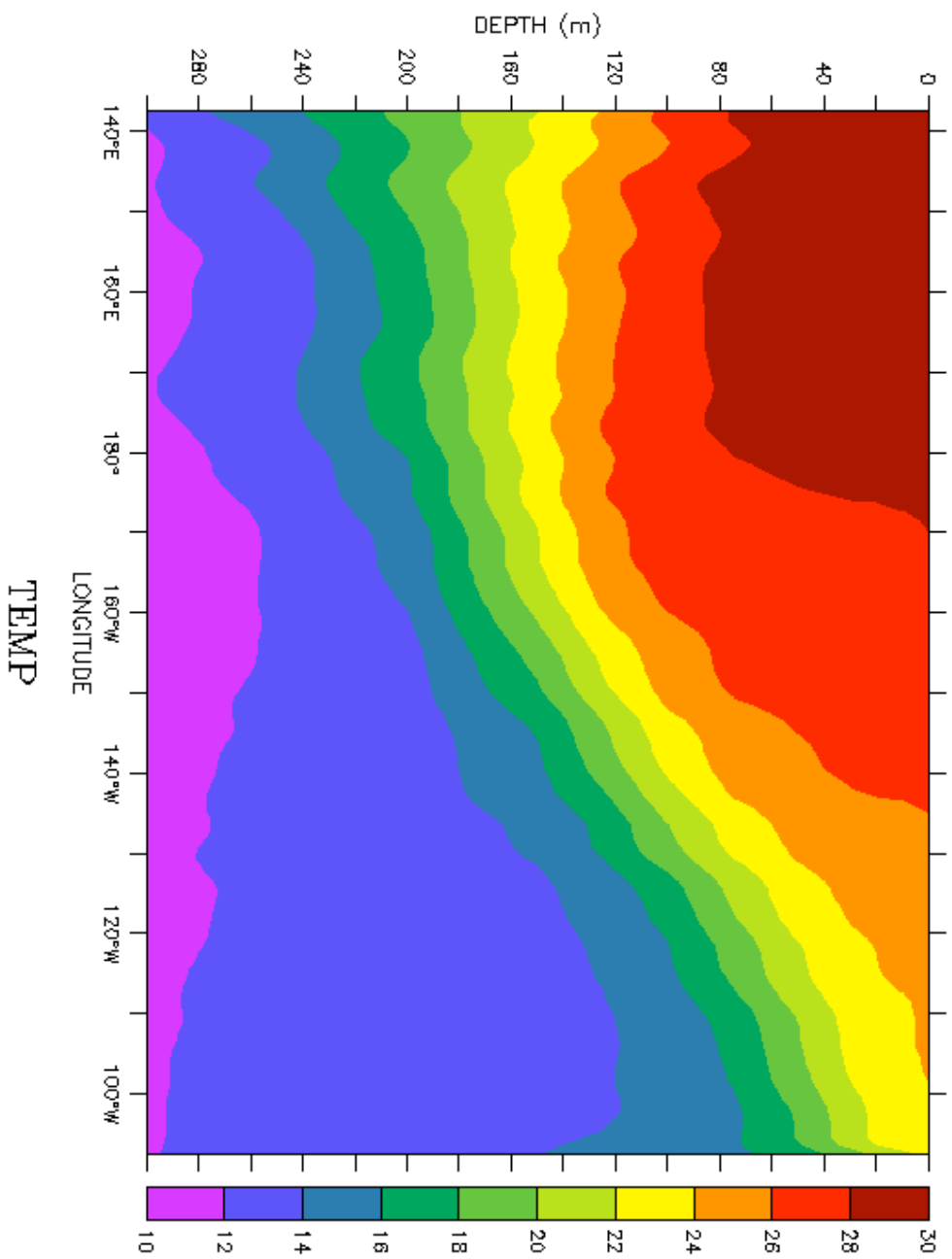
Five-Day SST 2°S to 2°N Average



LATITUDE : 0.5S
TIME : 01-JAN 00:00 to 28-DEC 21:00 (averaged)

DATA SET: w0001

PERSET: JIN_5
NOAA/PMEL/TMAP
FEB 27 2007 14:02:12



LATITUDE : 0.5S
TIME : 01-JAN 00:00 to 28-DEC 21:00 (averaged)

FERRET Ver. 6
NOAA/PMEL TMAP
Feb 27 2007 14:10:33

